

**NOTICE!!**

**These documents have been scanned!**

**Do not place un-scanned documents beneath this notice!**

**Do not remove this notice from this file!**

GPO Jacket No. 560-102  
Print Order 61540  
Rise Business Services, LLC  
Job=AZ15 5/6/2019



Box Number= AZ15020



Claim Begin-End: AMC435956-AMC435964

1 Initial Receipt



AZ15020-5

AMC435945-AMC436659

AMC#	DATE CLOSED	REMARKS
435956		
435957		
435958		
435959		
435960		
435961		
435962		
435963		
435964		

**United States Department of the Interior  
Bureau of Land Management**

LANDS/RECREATION & PLANNING  
ONE N CENTRAL AVE  
PHOENIX, AZ 85004 -2203  
Phone: 602-417-9200

Receipt

No: 3474053

<b>Transaction #:</b> 3574115	
<b>Date of Transaction:</b> 01/13/2016	
CUSTOMER:	
	STEVE F KAROLYI PO BOX 74353 PHOENIX,AZ 85087-1006 US

**ENTERED**  
JAN 15 2016  
BY:     

LINE #	QTY	DESCRIPTION	REMARKS	UNIT PRICE	TOTAL
1	9.00	LOCATABLE MINERALS / MINING CLAIMS-NEW,UNADJUD, ONE OR MORE AUTH NOS / NEW MINING CLAIM PROCESSING FEE <b>CASES:</b> AMC435956/\$20.00, AMC435957/\$20.00, AMC435958/\$20.00, AMC435959/\$20.00, AMC435960/\$20.00, AMC435961/\$20.00, AMC435962/\$20.00, AMC435963/\$20.00, AMC435964/\$20.00		- n/a -	180.00
2	9.00	LOCATABLE MINERALS / MINING CLAIMS-NEW,UNADJUD, ONE OR MORE AUTH NOS / NEW MINING CLAIMS LOCATION FEE <b>CASES:</b> AMC435956/\$37.00, AMC435957/\$37.00, AMC435958/\$37.00, AMC435959/\$37.00, AMC435960/\$37.00, AMC435961/\$37.00, AMC435962/\$37.00, AMC435963/\$37.00, AMC435964/\$37.00		- n/a -	333.00
3	9.00	LOCATABLE MINERALS / MINING CLAIMS-NEW,UNADJUD, ONE OR MORE AUTH NOS / NEW MINING CLAIMS MAINTENANCE FEE <b>CASES:</b> AMC435956/\$155.00, AMC435957/\$155.00, AMC435958/\$155.00, AMC435959/\$155.00, AMC435960/\$155.00, AMC435961/\$155.00, AMC435962/\$155.00, AMC435963/\$155.00, AMC435964/\$155.00		- n/a -	1395.00
<b>TOTAL:</b>					<b>\$1,908.00</b>

PAYMENT INFORMATION			
NOTE: Items will appear on credit card statement as "Bureau of Land Mgmt CO".			
1	AMOUNT:	1908.00	POSTMARKED: N/A

TYPE:	CREDIT CARD	RECEIVED:	01/13/2016
NAME:	KAROLYI, STEVE F PO BOX 74353 PHOENIX AZ 85087-1006 US		
CARD NO:	XXXXXXXXXXXX5005	AUTH CODE:	184515
NAME ON CARD:	STEVE KAROLYI		
EXPIRES:	01/2020		
SIGNATURE:			

REMARKS

This receipt was generated by the automated BLM Collections and Billing System and is a paper representation of a portion of the official electronic record contained therein.

**NOTICE!!**

**These documents have been scanned!**

**Do not place un-scanned documents beneath this notice!**

**Do not remove this notice from this file!**

GPO Jacket No. 560-102  
Print Order 61540  
Rise Business Services, LLC  
Job=AZ15 5/6/2019



Box Number= AZ15020



Claim Begin-End: AMC435956-AMC435964

2 Correspondence



AZ15020-5

AMC435945-AMC436659



# United States Department of the Interior



BUREAU OF LAND MANAGEMENT

Arizona State Office

One North Central Avenue, Suite 800

Phoenix, Arizona 85004-4427

[www.blm.gov/az/](http://www.blm.gov/az/)

DEC 04 2017

In Reply Refer To:

3830 (9200) PB

AMC435956

CERTIFIED MAIL - RETURN RECEIPT REQUESTED No. 7017 0660 0000 3024 2581

## DECISION

STEPHEN STOKES : This decision affects those claims shown  
29545 W ROOSEVELT ST : in the block below.  
BUCKEYE, AZ 85396-5311 :

---

AMC435962

GOLD PAN #2

---

## MINING CLAIMS DECLARED FORFEITED

The mining claims listed above have been declared forfeit as of September 1, 2017, for failure to timely file the required maintenance fee payment or small miner's maintenance fee waiver (waiver).

Claimants are required to pay an annual non-refundable maintenance fee of \$155 per 20 acres or portion thereof, or submit a waiver, on or before September 1 of each year. These requirements were established by 30 U.S.C. 28f-1, as amended, and 43 CFR 3834 and 3835.

Our records do not show receipt of a maintenance fee payment or small miner waiver filed on or before the due date. Therefore, the claims listed above are forfeit.

## Reclamation Requirements

This decision does not relieve you of the liability for reclamation of all areas disturbed by your activities on lands covered by the subject mining claim(s) and/or site(s). After you complete the reclamation, you must notify the authorized officer of the appropriate surface managing agency so that the authorized officer may conduct a final site inspection and determine whether you may be released from liability. If you fail to reclaim the land to the satisfaction of the authorized officer,

2

the surface management agency may cite you for noncompliance under its surface management regulations. For land administered by the Bureau of Land Management (BLM), if you fail to reclaim the land to the satisfaction of the authorized officer as required in 43 CFR Subpart 3809, BLM will issue an order of noncompliance under 43 CFR 3809.601(a). If you fail to comply with the non-compliance order, BLM may take further action under 43 CFR 3809.604. Failure to conduct reclamation is a prohibited act that may subject you to criminal penalties. See 43 CFR 3809.605(h) and 43 CFR 3809.700.

### Appeal Procedures

This decision may be appealed to the Interior Board of Land Appeals, Office of the Secretary, in accordance with the regulations contained in 43 CFR, Part 4, and the enclosed Form 1842-1. If an appeal is taken, your notice of appeal must be filed in this office (at the above address) within 30 days from receipt of this decision. The appellant has the burden of showing that the decision appealed from is in error.


If you wish to file a petition pursuant to regulation 43 CFR 4.21 (58 FR 4939, January 19, 1993) for a stay of the effectiveness of this decision during the time that your appeal is being reviewed by the Board, the petition for a stay must accompany your notice of appeal. A petition for a stay is required to show sufficient justification based on the standards listed below. Copies of the notice of appeal and petition for a stay **must** also be submitted to each party named in this decision and to the Interior Board of Land Appeals and to the appropriate Office of the Solicitor (see 43 CFR 4.413) at the same time the original documents are filed with this office. If you request a stay, you have the burden of proof to demonstrate that a stay should be granted.

### Standards for Obtaining a Stay

Except as otherwise provided by law or other pertinent regulation, a petition for a stay of a decision pending appeal shall show sufficient justification based on the following standards:

- (1) The relative harm to the parties if the stay is granted or denied,
- (2) The likelihood of the appellant's success on the merits,
- (3) The likelihood of immediate and irreparable harm if the stay is not granted, and
- (4) Whether the public interest favors granting the stay.

Please include your AMC serial number(s) on all correspondence. If additional information is required, please call Pauline Brown at 602-417-9360.



Lucas Lucero  
Deputy State Director  
Lands, Minerals, and Energy Division

Enclosure



# United States Department of the Interior

BUREAU OF LAND MANAGEMENT  
Arizona State Office  
One North Central Avenue, Suite 800  
Phoenix, Arizona 85004-4427  
[www.blm.gov/az/](http://www.blm.gov/az/)



DEC 04 2017

In Reply Refer To:  
3830 (9200) PB  
AMC435956

CERTIFIED MAIL - RETURN RECEIPT REQUESTED No. 7017 0660 0000 3024 2581

## DECISION

STEPHEN STOKES : This decision affects those claims shown  
29545 W ROOSEVELT ST : in the block below.  
BUCKEYE, AZ 85396-5311 :

---

AMC435962  
GOLD PAN #2

---

### MINING CLAIMS DECLARED FORFEITED

The mining claims listed above have been declared forfeit as of September 1, 2017, for failure to timely file the required maintenance fee payment or small miner's maintenance fee waiver (waiver).

Claimants are required to pay an annual non-refundable maintenance fee of \$155 per 20 acres or portion thereof, or submit a waiver, on or before September 1 of each year. These requirements were established by 30 U.S.C. 28f-1, as amended, and 43 CFR 3834 and 3835.

Our records do not show receipt of a maintenance fee payment or small miner waiver filed on or before the due date. Therefore, the claims listed above are forfeit.

### Reclamation Requirements

This decision does not relieve you of the liability for reclamation of all areas disturbed by your activities on lands covered by the subject mining claim(s) and/or site(s). After you complete the reclamation, you must notify the authorized officer of the appropriate surface managing agency so that the authorized officer may conduct a final site inspection and determine whether you may be released from liability. If you fail to reclaim the land to the satisfaction of the authorized officer,



the surface management agency may cite you for noncompliance under its surface management regulations. For land administered by the Bureau of Land Management (BLM), if you fail to reclaim the land to the satisfaction of the authorized officer as required in 43 CFR Subpart 3809, BLM will issue an order of noncompliance under 43 CFR 3809.601(a). If you fail to comply with the non-compliance order, BLM may take further action under 43 CFR 3809.604. Failure to conduct reclamation is a prohibited act that may subject you to criminal penalties. See 43 CFR 3809.605(h) and 43 CFR 3809.700.

### Appeal Procedures

This decision may be appealed to the Interior Board of Land Appeals, Office of the Secretary, in accordance with the regulations contained in 43 CFR, Part 4, and the enclosed Form 1842-1. If an appeal is taken, your notice of appeal must be filed in this office (at the above address) within 30 days from receipt of this decision. The appellant has the burden of showing that the decision appealed from is in error.

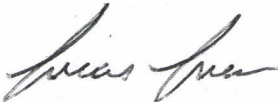
If you wish to file a petition pursuant to regulation 43 CFR 4.21 (58 FR 4939, January 19, 1993) for a stay of the effectiveness of this decision during the time that your appeal is being reviewed by the Board, the petition for a stay must accompany your notice of appeal. A petition for a stay is required to show sufficient justification based on the standards listed below. Copies of the notice of appeal and petition for a stay **must** also be submitted to each party named in this decision and to the Interior Board of Land Appeals and to the appropriate Office of the Solicitor (see 43 CFR 4.413) at the same time the original documents are filed with this office. If you request a stay, you have the burden of proof to demonstrate that a stay should be granted.

### Standards for Obtaining a Stay

Except as otherwise provided by law or other pertinent regulation, a petition for a stay of a decision pending appeal shall show sufficient justification based on the following standards:

- (1) The relative harm to the parties if the stay is granted or denied,
- (2) The likelihood of the appellant's success on the merits,
- (3) The likelihood of immediate and irreparable harm if the stay is not granted, and
- (4) Whether the public interest favors granting the stay.

Please include your AMC serial number(s) on all correspondence. If additional information is required, please call Pauline Brown at 602-417-9360.



Lucas Lucero  
Deputy State Director  
Lands, Minerals, and Energy Division

Enclosure

**SENDER: COMPLETE THIS SECTION**

- Complete items 1, 2, and 3.
- Print your name and address on the reverse so that we can return the card to you.
- Attach this card to the back of the mailpiece, or on the front if space permits.

1. Article Addressed to:

KEN TALLMAGE  
135 COVELL RD  
LEMINGTON VT 05903-9631

435956



9590 9402 1933 6123 0037 93

2. Article Number (Transfer from service label)

7014 2870 0000 1115 7332

**COMPLETE THIS SECTION ON DELIVERY**

A. Signature

X

Nicholas Phillips

- Agent
- Addressee

B. Received by (Printed Name)

Nicholas Phillips

C. Date of Delivery

- D. Is delivery address different from item 1?  Yes  
If YES, enter delivery address below:  No

3. Service Type

- Adult Signature
- Adult Signature Restricted Delivery
- Certified Mail®
- Certified Mail Restricted Delivery
- Collect on Delivery
- Collect on Delivery Restricted Delivery
- Insured Mail
- Insured Mail Restricted Delivery (over \$500)
- Priority Mail Express®
- Registered Mail™
- Registered Mail Restricted Delivery
- Return Receipt for Merchandise
- Signature Confirmation™
- Signature Confirmation Restricted Delivery

USPS TRACKING #



9590 9402 1933 6123 0037 93


United States  
Postal Service

• Sender: Please print your name, address, and ZIP+4® in this box•

UNITED STATES  
DEPARTMENT OF THE INTERIOR  
Bureau of Land Management  
Arizona State Office  
One N. Central Avenue, Suite 800  
Phoenix, AZ 85004-4427

First-Class Mail  
Postage & Fees Paid  
USPS  
Permit No. G-10

PHOENIX ARIZONA  
2016 NOV 25 P 2 53  
RECEIVED OFFICE





# United States Department of the Interior



BUREAU OF LAND MANAGEMENT

Arizona State Office

One North Central Avenue, Suite 800

Phoenix, Arizona 85004-4427

www.blm.gov/az/

NOV 14 2016

In Reply Refer To:  
3800 (9200) RE  
AMC435956

CERTIFIED MAIL - RETURN RECEIPT REQUESTED No. 7014 2870 0000 1115 7332

## DECISION

KEN TALLMAGE	:	This decision affects those claims shown
135 COVELL RD	:	in the block below.
LEMINGTON, VT 05903-9631	:	

---

AMC435956  
GOLD BEND #4

---

### MINING CLAIMS DECLARED FORFEIT

The mining claims listed above have been declared forfeit as of September 1, 2016, for failure to timely file the required maintenance fee payment or small miner's maintenance fee waiver (waiver).

Claimants are required to pay an annual non-refundable maintenance fee of \$155 per 20 acres or portion thereof, or submit a waiver, on or before September 1 of each year. These requirements were established by 30 U.S.C. 28f-1, as amended, and 43 CFR 3834 and 3835.

Our records do not show receipt of a maintenance fee payment or small miner waiver filed on or before the due date. Therefore, the claims listed above are forfeit.

### Reclamation Requirements

This decision does not relieve you of the liability for reclamation of all areas disturbed by your activities on lands covered by the subject mining claim(s) and/or site(s). After you complete the reclamation, you must notify the authorized officer of the appropriate surface managing agency so that the authorized officer may conduct a final site inspection and determine whether you may be released from liability. If you fail to reclaim the land to the satisfaction of the authorized officer, the surface management agency may cite you for noncompliance under its surface management regulations. For land administered by the Bureau of Land Management (BLM), if you fail to

reclaim the land to the satisfaction of the authorized officer as required in 43 CFR Subpart 3809, BLM will issue an order of noncompliance under 43 CFR 3809.601(a). If you fail to comply with the non-compliance order, BLM may take further action under 43 CFR 3809.604. Failure to conduct reclamation is a prohibited act that may subject you to criminal penalties. See 43 CFR 3809.605(h) and 43 CFR 3809.700.

### Appeal Procedures

This decision may be appealed to the Interior Board of Land Appeals, Office of the Secretary, in accordance with the regulations contained in 43 CFR, Part 4, and the enclosed Form 1842-1. If an appeal is taken, your notice of appeal must be filed in this office (at the above address) within 30 days from receipt of this decision. The appellant has the burden of showing that the decision appealed from is in error.

If you wish to file a petition pursuant to regulation 43 CFR 4.21 (58 FR 4939, January 19, 1993) for a stay of the effectiveness of this decision during the time that your appeal is being reviewed by the Board, the petition for a stay must accompany your notice of appeal. A petition for a stay is required to show sufficient justification based on the standards listed below. Copies of the notice of appeal and petition for a stay **must** also be submitted to each party named in this decision and to the Interior Board of Land Appeals and to the appropriate Office of the Solicitor (see 43 CFR 4.413) at the same time the original documents are filed with this office. If you request a stay, you have the burden of proof to demonstrate that a stay should be granted.

### Standards for Obtaining a Stay

Except as otherwise provided by law or other pertinent regulation, a petition for a stay of a decision pending appeal shall show sufficient justification based on the following standards:

- (1) The relative harm to the parties if the stay is granted or denied,
- (2) The likelihood of the appellant's success on the merits,
- (3) The likelihood of immediate and irreparable harm if the stay is not granted, and
- (4) Whether the public interest favors granting the stay.

Please include your AMC serial number(s) on all correspondence. If additional information is required, please call Rod Ebert at 602-417-9397.



Rebecca Heick  
Deputy State Director  
Lands, Minerals, and Energy Division

Enclosure

**SENDER: COMPLETE THIS SECTION**

- Complete items 1, 2, and 3.
- Print your name and address on the reverse so that we can return the card to you.
- Attach this card to the back of the mailpiece, or on the front if space permits.

1. Article Addressed to:

MARILYN K DURAND  
 1008 E 10TH AVE  
 MESA, AZ 85204  
 920/RE/AMC435956



9590 9402 1279 5246 0918 08

2. Article Number (Transfer from service label)

7015 1520 0002 6611 0939

**COMPLETE THIS SECTION ON DELIVERY**

A. Signature

X *Nada Allen*

- Agent
- Addressee

B. Received by (Printed Name)

C. Date of Delivery

6-27-04

D. Is delivery address different from item 1? If YES, enter delivery address below:

- Yes
- No


RECEIVED  
 AZ STATE OFFICE  
 JUN 27 PM 2:38  
 PHOENIX, ARIZONA

3. Service Type

- Adult Signature
- Adult Signature Restricted Delivery
- Certified Mail®
- Certified Mail Restricted Delivery
- Collect on Delivery
- Collect on Delivery Restricted Delivery
- Insured Mail
- Insured Mail Restricted Delivery

- Priority Mail Express®
- Registered Mail™
- Registered Mail Restricted Delivery
- Return Receipt for Merchandise
- Signature Confirmation™
- Signature Confirmation Restricted Delivery

USPS TRACKING#




First-Class Mail  
Postage & Fees Paid  
USPS  
Permit No. G-10

9590 9402 1279 5246 0918 08

**United States  
Postal Service**

• Sender: Please print your name, address, and ZIP+4® in this box•

UNITED STATES  
DEPARTMENT OF THE INTERIOR  
Bureau of Land Management  
Arizona State Office  
One N. Central Avenue, Suite 800  
Phoenix, AZ 85004-4427



**SENDER: COMPLETE THIS SECTION**

- Complete items 1, 2, and 3.
- Print your name and address on the reverse so that we can return the card to you.
- Attach this card to the back of the mailpiece, or on the front if space permits.

1. Article Addressed to:

MARILYN K DURAND  
 1008 E 10TH AVE  
 MESA, AZ 85204  
 920/RE/AMC435956



9590 9402 1279 5246 0918 08

2. Article Number (Transfer from service label)

7015 1520 0002 6611 0939

**COMPLETE THIS SECTION ON DELIVERY**

A. Signature

X *Nada Allen*

- Agent
- Addressee

B. Received by (Printed Name)

C. Date of Delivery

6-24-04

D. Is delivery address different from item 1?  Yes  
 If YES, enter delivery address below:  No

3. Service Type

- Adult Signature
- Adult Signature Restricted Delivery
- Certified Mail®
- Certified Mail Restricted Delivery
- Collect on Delivery
- Collect on Delivery Restricted Delivery
- Insured Mail
- Insured Mail Restricted Delivery

- Priority Mail Express®
- Registered Mail™
- Registered Mail Restricted Delivery
- Return Receipt for Merchandise
- Signature Confirmation™
- Signature Confirmation Restricted Delivery

RECEIVED  
 PHOENIX, ARIZONA  
 JUN 27 PM 2:38  
 BIRMINGHAM, ALABAMA  
 AZ STATE OFFICE





# United States Department of the Interior



BUREAU OF LAND MANAGEMENT

Arizona State Office

One North Central Avenue, Suite 800

Phoenix, Arizona 85004-4427

www.blm.gov/az/

JUN 21 2016

In Reply Refer To:

3800 (9200) RE

AMC435956

CERTIFIED MAIL - RETURN RECEIPT REQUESTED No. 7015 1520 0002 6611 0939

## NOTICE

MARILYAN K DURAND

1008 E 10TH AVE

MESA, AZ 85204

:  
:  
:

This Notice Affects the Claims  
Shown in the Block Below.

---

AMC435961

GOLD PAN #1

---

### Mining Claim Location Notices – Corrections Required

Pursuant to Title 43 Code of Federal Regulations (CFR) 3832.1, this office received your notice(s) of location for recordation of mining claims. In accordance with 43 CFR 3832.11 and 3832.12, the claim(s) listed above are not properly located. Because they are not properly located we cannot record them as filed. They must be corrected as noted below or they will be declared null and void.

The claims were filed on a location notice for lode mining claims. However, the dimensions are for a placer mining claims. The location notice maps have "placer" marked. If the claims are placer, then print "corrected" at the top of the form, cross out Lode and print Placer above it, and return it to this office. If the claims are lodes, then you must mark the maps as such and file an amended location notice and reduce the width from 660 feet to 600 feet.

You must provide the requested information for each claim listed above to correct the defects. Please do this by providing a copy of your location notice with the appropriate corrections, and note at the top of the form that it is a "Corrected Copy of Location Notice". If it is only the map that is missing or needs to be corrected, please provide the map. If the information is not received within the 30-day timeframe, the mining claims will be declared null and void ab initio.

Rec'd 7-5-16

If additional information is required, please contact Rod Ebert at 602-417-9397. Please include your AMC serial number(s) on all correspondence.

*Rebecca Heick*

Rebecca Heick  
Deputy State Director  
Lands, Minerals and Energy Division

**SENDER: COMPLETE THIS SECTION**

- Complete items 1, 2, and 3.
- Print your name and address on the reverse so that we can return the card to you.
- Attach this card to the back of the mailpiece, or on the front if space permits.

1. Article Addressed to:

STEVE KAROLYI  
PO BOX 74353  
PHOENIX, AZ 85087-4353  
920/RE/AMC435956



9590 9402 1279 5246 0918 15

2. Article Number (Transfer from service label)

7015 1520 0002 6611 0922

**COMPLETE THIS SECTION ON DELIVERY**

A. Signature

X

Agent

Addressee

B. Received by (Printed Name)

C. Date of Delivery

D. Is delivery address different from item 1?  Yes  
If YES, enter delivery address below:  No



3. Service Type

Adult Signature  
 Adult Signature Restricted Delivery

Certified Mail®  
 Certified Mail Restricted Delivery

Collect on Delivery  
 Collect on Delivery Restricted Delivery

Insured Mail  
 Registered Mail Restricted Delivery

Priority Mail Express®

Registered Mail™

Registered Mail Restricted Delivery



Return Receipt for Merchandise

Signature Confirmation™

Signature Confirmation Restricted Delivery

Domestic Return Receipt

USPS TRACKING#



First-Class Mail  
Postage & Fees Paid  
USPS  
Permit No. G-10

9590 9402 1279 5246 0918 15

United States  
Postal Service


RECEIVED  
BLM AZ STATE OFFICE

2016 JUN 29 P 2:21

PHOENIX, ARIZONA

• Sender: Please print your name, address, and ZIP+4® in this box•

UNITED STATES  
DEPARTMENT OF THE INTERIOR  
Bureau of Land Management  
Arizona State Office  
One N. Central Avenue, Suite 800  
Phoenix, AZ 85004-4427





# United States Department of the Interior



BUREAU OF LAND MANAGEMENT

Arizona State Office

One North Central Avenue, Suite 800

Phoenix, Arizona 85004-4427

www.blm.gov/az/

**JUN 21 2016**

In Reply Refer To:

3800 (9200) RE

**AMC435956**

CERTIFIED MAIL - RETURN RECEIPT REQUESTED No. 7015 1520 0002 6611 0922

## NOTICE

STEVE KAROLYI

PO BOX 74353

PHOENIX, AZ 85087-4353

:  
:  
:  
:

This Notice Affects the Claims  
Shown in the Block Below.

---

AMC435961 - AMC435962

GOLD PAN #1 - GOLD PAN #2

---

### Mining Claim Location Notices – Corrections Required

Pursuant to Title 43 Code of Federal Regulations (CFR) 3832.1, this office received your notice(s) of location for recordation of mining claims. In accordance with 43 CFR 3832.11 and 3832.12, the claim(s) listed above are not properly located. Because they are not properly located we cannot record them as filed. They must be corrected as noted below or they will be declared null and void.

The claims were filed on a location notice for lode mining claims. However, the dimensions are for a placer mining claims. The location notice maps have "placer" marked. If the claims are placer, then print "corrected" at the top of the form, cross out Lode and print Placer above it, and return it to this office. If the claims are lodes, then you must mark the maps as such and file an amended location notice and reduce the width from 660 feet to 600 feet.

You must provide the requested information for each claim listed above to correct the defects. Please do this by providing a copy of your location notice with the appropriate corrections, and note at the top of the form that it is a "Corrected Copy of Location Notice". If it is only the map that is missing or needs to be corrected, please provide the map. If the information is not received within the 30-day timeframe, the mining claims will be declared null and void ab initio.

*Rec'd 7-5-16*

If additional information is required, please contact Rod Ebert at 602-417-9397. Please include your AMC serial number(s) on all correspondence.

*Rebecca Heick*

Rebecca Heick  
Deputy State Director  
Lands, Minerals and Energy Division

**NOTICE!!**

**These documents have been scanned!**

**Do not place un-scanned documents beneath this notice!**

**Do not remove this notice from this file!**

GPO Jacket No. 560-102  
Print Order 61540  
Rise Business Services, LLC  
Job=AZ15 5/6/2019



Box Number= AZ15020



Claim Begin-End: AMC435956-AMC435964

3 Transfers



AZ15020-5

AMC435945-AMC436659

AMC 435956

OFFICIAL RECORDS OF  
MARICOPA COUNTY RECORDER  
ADRIAN FONTES  
2018-0306854 04/24/18 08:54  
PAPER RECORDING

When recorded return to:  
Todd Buettner & Ashley Schroeder

1112 Washington St Apt. 1

Manitowoc, WI 54220

0393220-1-1-1  
har oj

**QUIT CLAIM DEED**

For consideration of \$10.00 and other valuable considerations, I or we, (Todd Buettner & Ashley Schroeder), whose address is

1112 Washington St apt 1, Manitowoc, WI 54220) hereby quitclaim to: Ronald Kempka Jr  
907 Harvey st  
Green Bay, WI 54302

All right, title or interest in the following real property situated in (Maricopa County, Arizona:

AMC # 435964 Redrock gold #2, 20 Acre lode Claim  
Legal Description: Township 4N Range 6 W, Section 19/30, NW Corridor of section 30  
And SW corridor of section 19  
Exempt per A.R.S. 11-1134-A6

Executed this this 26 day of March, 2018

*Todd Buettner Ashley M. Schroeder*

Grantor - Todd Buettner, Ashley Schroeder

PROPERTY RECORDS  
2018 MAY 15 P 2:03  
MARICOPA COUNTY, ARIZONA


STATE OF Wisconsin  
COUNTY OF Manitowoc

This instrument was acknowledged before me this 26 day of MARCH, 2018 by:  
Todd H. Buettner, Sr. and Ashley Marie Schroeder

*Laurie Heier*

Notary Public

My Commission Expires: 1-29-2021





Ronald L. Kempka, Jr.  
PO Box 9181  
Green Bay WI 54308-9181



MILWAUKEE WI 530

12 MAY 2018 PM 1 L



RECEIVED  
MAY 15 2018

2018 MAY 15 P 2:03

PHOENIX, ARIZONA

BLM Arizona State Office  
one north Central Ave Suite 800  
Phoenix, AZ 85004

85004-442700



**United States Department of the Interior**  
**Bureau of Land Management**  
 DIV OF LANDS, MINRLS & ENERGY  
 ONE N CENTRAL AVE  
 PHOENIX, AZ 85004 -4427  
 Phone: 602-417-9200

Receipt

No: 4164011

<b>Transaction #:</b> 4278313	
<b>Date of Transaction:</b> 05/16/2018	
<b>CUSTOMER:</b>	
RONALD KEMPKA PO BOX 9181 GREEN BAY, WI 54308-9181 US	

LINE #	QTY	DESCRIPTION	REMARKS	UNIT PRICE	TOTAL
1	1.00	LOCATABLE MINERALS / MINING CLAIMS- NOT NEW-UNADJUD, ONE AUTH NO. ONLY / MINING CLAIM MONEY RECEIVED <b>CASES: AMC435964/\$10.00</b>	TRF/1	- n/a -	10.00
<b>TOTAL:</b>					<b>\$10.00</b>

PAYMENT INFORMATION			
1	AMOUNT:	10.00	POSTMARKED: N/A
	TYPE:	CHECK	RECEIVED: 05/16/2018
	CHECK NO:	1798	
	NAME:	KEMPKA, RONALD 907 HARVEY ST GREEN BAY WI 54302 US	

REMARKS

This receipt was generated by the automated BLM Collections and Billing System and is a paper representation of a portion of the official electronic record contained therein.

AMC 435574  
435956

When recorded return to:

\_\_\_\_\_

Steve Karolyi  
PO BOX 74353  
Phoenix, AZ 85087

**QUIT CLAIM DEED**

For consideration of \$10.00 and other valuable considerations, I or we, Steve Karolyi, whose address is

PO BOX 74353 Phoenix, AZ 85087, hereby quitclaim to: Andrew J Brennan  
202 Lynnhurst Dr.  
Ormond Beach, FL 32176

all right, title or interest in the following real property situated in Maricopa, Arizona:

Claim: AMC # 435574 Gold Bend #1, 20 Acre Lode Claim  
Legal Description: Township 10 N, Range 4 E, Section 33, NW Corridor  
Exempt per A.R.S. 11-1134-A6

Executed this this 14<sup>th</sup> day of February, 2018

[Signature]  
Grantor - Steve Karolyi

STATE OF Arizona  
COUNTY OF Maricopa

PHOENIX, ARIZONA  
2018 FEB 20 P 2:30  
RECEIVED

This instrument was acknowledged before me this 14<sup>th</sup> day of February, 2018 by:

[Signature]  
Notary Public

My Commission Expires:  
11.5.2020

ASHLEY SEWELL  
Notary Public - State of Arizona  
MARICOPA COUNTY  
My Commission Expires  
November 5, 2020

ENTERED  
FEB 26 2018  
BY: [Signature]

When recorded return to:

\_\_\_\_\_  
Steve Karolyi  
PO BOX 74353  
Phoenix, AZ 85087


**QUIT CLAIM DEED**

For consideration of \$10.00 and other valuable considerations, I or we, Steve Karolyi, whose address is PO BOX 74353 Phoenix, AZ 85087, hereby quitclaim to: Ronald Kempka Jr.  
PO BOX 9181  
Greenbay, WI 54308

all right, title or interest in the following real property situated in Maricopa County, Arizona:

Claim: AMC # 435963 Redrock Gold #1, 20 Acre Lode Claim  
Legal Description: Township 4 N, Range 6 W, Section 19, SW Corridor and Section 30, NW Corridor  
Exempt per A.R.S. 11-1134-A6


Executed this this 8<sup>th</sup> day of FEBRUARY, 2018

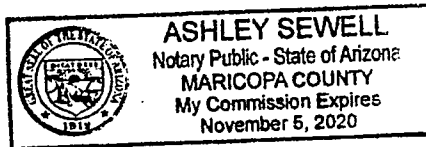
  
Grantor – Steve Karolyi

STATE OF Arizona  
COUNTY OF Maricopa


RECEIVED  
CLERK OF SUPERIOR COURT  
2018 FEB 20 P. 2:30  
PHOENIX, ARIZONA

This instrument was acknowledged before me this 8<sup>th</sup> day of FEBRUARY, 2018 by:

  
Notary Public

  
ASHLEY SEWELL  
Notary Public - State of Arizona  
MARICOPA COUNTY  
My Commission Expires  
November 5, 2020

My Commission Expires: NOV. 5. 2020

ENTERED  
FEB 26 2018  
BY: 

Envelope  
to Dept with  
mining claims  
from



**MINE FINDER GOLD**  
Ranger Gold Exploration  
P.O. Box 74353  
Phoenix, AZ 85087



PHOENIX 1000  
AZ 85004  
16 FEB  
PM 3 L



85004

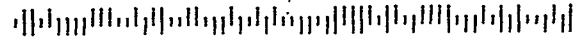
PAID  
BLACK CANYON CITY, AZ  
85324  
FEB 16, 18  
AMOUNT  
**\$0.71**  
R2304W119781-04

US Department of Interior BLM  
One North Central Ave Suite 800  
Phoenix, AZ 85004-4427

PHOENIX, ARIZONA

2018 FEB 20 P 2:29

85004-442700



**United States Department of the Interior  
Bureau of Land Management**  
DIV OF LANDS, MINRLS & ENERGY  
ONE N CENTRAL AVE  
PHOENIX, AZ 85004 -4427  
Phone: 602-417-9200

Receipt

No: 4092697

<b>Transaction #:</b> 4204938	
<b>Date of Transaction:</b> 02/21/2018	
<b>CUSTOMER:</b>	
STEVE F KAROLYI PO BOX 74353 PHOENIX, AZ 85087-1006 US	

LINE #	QTY	DESCRIPTION	REMARKS	UNIT PRICE	TOTAL
1	1.00	LOCATABLE MINERALS / MINING CLAIMS- NOT NEW-UNADJUD, ONE AUTH NO. ONLY / MINING CLAIM MONEY RECEIVED CASES: AMC435574/\$20.00	TRF/2	- n/a -	20.00
<b>TOTAL:</b>					<b>\$20.00</b>

PAYMENT INFORMATION			
NOTE: Items will appear on credit card statement as "Bureau of Land Mgmt CO".			
1	AMOUNT:	20.00	POSTMARKED: N/A
	TYPE:	CREDIT CARD	RECEIVED: 02/21/2018
	NAME:	KAROLYI, STEVE F PO BOX 74353 PHOENIX AZ 85087-1006 US	
	CARD NO:	XXXXXXXXXXXX5005	AUTH CODE: 108916
	NAME ON CARD:	STEVE KAROLYI	
	EXPIRES:	01/2020	
	SIGNATURE:		

REMARKS

This receipt was generated by the automated BLM Collections and Billing System and is a paper representation of a portion of the official electronic record contained therein.

AMC 433818  
434537  
435956  
439388

When recorded return to:

Steve Karolyi  
PO BOX 74353  
Phoenix, AZ 85087

**QUIT CLAIM DEED**

For consideration of \$10.00 and other valuable considerations, I or we, Steve Karolyi, whose address is

PO BOX 74353 Phoenix, AZ 85087, hereby quitclaim to: Dave Hurley  
15215 Jug Handle Ln  
Prescott, AZ 86305

all right, title or interest in the following real property situated in Yavapai County, Arizona:

Claim: AMC # 438338 Bumblebee Gold #2, 20 Acre Lode Claim  
Legal Description: Township 10 N, Range 2 E, Section 17, SE Corridor  
Exempt per A.R.S. 11-1134-A6

Executed this this 11<sup>th</sup> day of October, 2017




Grantor - Steve Karolyi

RECEIVED  
STATE OFFICE  
2017 OCT 23 A 11:48  
PHOENIX, ARIZONA

STATE OF Arizona  
COUNTY OF Maricopa

This instrument was acknowledged before me this 11<sup>th</sup> day of October, 2017 by:



Notary Public

My Commission Expires:

INTEREST  
OCT 25 2017  
BY: km

ASHLEY SEWELL  
Notary Public - State of Arizona  
MARICOPA COUNTY  
My Commission Expires  
November 5, 2020

# H000932



When recorded return to:

\_\_\_\_\_  
Steve Karolyi  
PO BOX 74353  
Phoenix, AZ 85087

**QUIT CLAIM DEED**

For consideration of \$10.00 and other valuable considerations, I or we, Steve Karolyi, whose address is PO BOX 74353 Phoenix, AZ 85087, hereby quitclaim to: Todd Buettner and Ashley Shroeder  
1640 Fern Dr  
Manitowoc, WI 54220

all right, title or interest in the following real property situated in Maricopa County, Arizona:

AMC # 435964 Redrock Gold #2, 20 Acre Lode Claim, Township 4 N, Range 6 W, Section 19/30, NW  
Corridor of section 30 and SW Corridor of section 19  
Exempt per A.R.S. 11-1134-A6

Executed this this 11<sup>th</sup> day of October, 2017

[Signature]  
\_\_\_\_\_

Grantor – Steve Karolyi

STATE OF Arizona  
COUNTY OF Maricopa

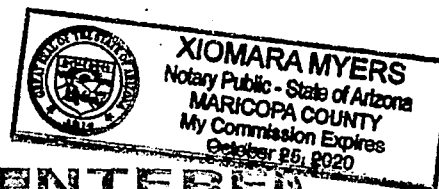
RECEIVED  
MARICOPA STATE OFFICE  
2017 OCT 23 A 11:48  
PHOENIX, ARIZONA

This instrument was acknowledged before me this 11<sup>th</sup> day of October, 2017 by:

[Signature]  
\_\_\_\_\_

Notary Public

My Commission Expires: 10/25/2020



ENTERED  
OCT 25 2017  
BY: [Signature]

(2)



When recorded return to:

Steve Karolyi  
PO BOX 74353  
Phoenix, AZ 85087

**QUIT CLAIM DEED**

For consideration of \$10.00 and other valuable considerations, I or we, Steve Karolyi, whose address is PO BOX 74353 Phoenix, AZ 85087, hereby quitclaim to: Gene Silvey  
6778 S Fallon Pl  
Tucson, AZ 85757

all right, title or interest in the following real property situated in Maricopa County, Arizona:

AMC # 439398 Vulture South #7 20 Acre Placer Claim, Township 5 N, Range 6 W, Section 23, NW Corridor  
Exempt per A.R.S. 11-1134-A6

Executed this this 16<sup>th</sup> day of October, 2017


RECEIVED  
MARICOPA COUNTY STATE OFFICE  
2017 OCT 23 A 11:48  
PHOENIX, ARIZONA



Grantor - Steve Karolyi

STATE OF Arizona  
COUNTY OF Maricopa


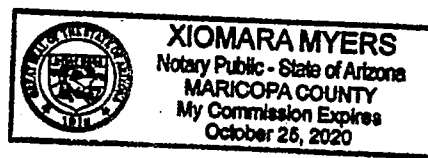
This instrument was acknowledged before me this 16<sup>th</sup> day of October, 2017 by:



Notary Public

My Commission Expires:

10/25/2020



1

When recorded return to:

\_\_\_\_\_  
Steve Karolyi  
PO BOX 74353  
Phoenix, AZ 85087

**QUIT CLAIM DEED**

For consideration of \$10.00 and other valuable considerations, I or we, Steve Karolyi, whose address is  
PO BOX 74353 Phoenix, AZ 85087, hereby quitclaim to: Mark and Terry Theriault  
17 Main St  
Sumner, ME 04292

all right, title or interest in the following real property situated in La Paz County, Arizona:

AMC # 434539 Marcos Gold #3 20 Acre Lode Claim, Township 5 N, Range 12 W, Section 14, NW Corridor  
AMC # 433823 Marcos Gold #4 20 Acre Lode Claim, Township 5 N, Range 12 W, Section 14, NW Corridor  
Exempt per A.R.S. 11-1134-A6

Executed this this 16<sup>th</sup> day of October, 2017




Grantor - Steve Karolyi

RECEIVED  
MARICOPA STATE OFFICE  
2017 OCT 23 A 11:48  
PHOENIX, ARIZONA

STATE OF Arizona

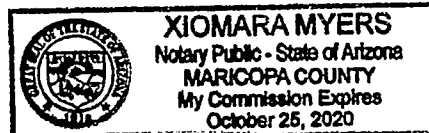
COUNTY OF Maricopa

This instrument was acknowledged before me this 16<sup>th</sup> day of October, 2017 by:



Notary Public

My Commission Expires: 10/25/2020





**United States Department of the Interior  
Bureau of Land Management  
DIV OF LANDS, MINRLS & ENERGY  
ONE N CENTRAL AVE  
PHOENIX, AZ 85004 -4427  
Phone: 602-417-9200**

Receipt

No: 4000932

<b>Transaction #:</b> 4111364	
<b>Date of Transaction:</b> 10/23/2017	
<b>CUSTOMER:</b>	
STEVE F KAROLYI PO BOX 74353 PHOENIX, AZ 85087-1006 US	

LINE #	QTY	DESCRIPTION	REMARKS	UNIT PRICE	TOTAL
1	1.00	LOCATABLE MINERALS / MINING CLAIMS- NOT NEW-UNADJUD, ONE AUTH NO. ONLY / MINING CLAIM MONEY RECEIVED <b>CASES: AMC438338/\$60.00</b>	TRF/6	- n/a -	60.00
<b>TOTAL:</b>					<b>\$60.00</b>

PAYMENT INFORMATION					
NOTE: Items will appear on credit card statement as "Bureau of Land Mgmt CO".					
1	AMOUNT:	60.00	POSTMARKED:	N/A	
	TYPE:	CREDIT CARD	RECEIVED:	10/23/2017	
	NAME:	KAROLYI, STEVE F PO BOX 74353 PHOENIX AZ 85087-1006 US			
	CARD NO:	XXXXXXXXXXXX5005	AUTH CODE:	113654	
	NAME ON CARD:	STEVE KAROLYI			
	EXPIRES:	01/2020			
	SIGNATURE:				

REMARKS

This receipt was generated by the automated BLM Collections and Billing System and is a paper representation of a portion of the official electronic record contained therein.

**United States Department of the Interior  
Bureau of Land Management  
DIV OF LANDS, MINRLS & ENERGY  
ONE N CENTRAL AVE  
PHOENIX, AZ 85004 -4427  
Phone: 602-417-9200**

Receipt

No: 4067911

<b>Transaction #:</b> 4179669	
<b>Date of Transaction:</b> 01/17/2018	
CUSTOMER:	
STEVE F KAROLYI PO BOX 74353 PHOENIX, AZ 85087-1006 US	

LINE #	QTY	DESCRIPTION	REMARKS	UNIT PRICE	TOTAL
1	1.00	LOCATABLE MINERALS / MINING CLAIMS- NOT NEW-UNADJUD, ONE AUTH NO. ONLY / MINING CLAIM MONEY RECEIVED CASES: AMC433823/\$20.00	TRF (1)	- n/a -	20.00
<b>TOTAL:</b>					<b>\$20.00</b>

PAYMENT INFORMATION					
NOTE: Items will appear on credit card statement as "Bureau of Land Mgmt CO".					
1	AMOUNT:	20.00	POSTMARKED:	N/A	
	TYPE:	CREDIT CARD	RECEIVED:	01/17/2018	
	NAME:	KAROLYI, STEVE F PO BOX 74353 PHOENIX AZ 85087-1006 US			
	CARD NO:	XXXXXXXXXXXX5005	AUTH CODE:	115668	
	NAME ON CARD:	STEVE KAROLYI			
	EXPIRES:	01/2020			
	SIGNATURE:				

REMARKS

This receipt was generated by the automated BLM Collections and Billing System and is a paper representation of a portion of the official electronic record contained therein.

AMC 437918  
438337  
435956

When recorded return to:

Steve Karolyi  
PO BOX 74353  
Phoenix, AZ 85087

**QUIT CLAIM DEED**

For consideration of \$10.00 and other valuable considerations, I or we, Steve Karolyi, whose address is PO BOX 74353 Phoenix, AZ 85087, hereby quitclaim to: William Wright  
3315 E Russell Rd #292  
Las Vegas, NV 89102

all right, title or interest in the following real property situated in Maricopa County, Arizona:

AMC #437920 Midway Gold #2, 20 Acre Lode Claim, Township 5 N, Range 7 W, Section 18, SW Corridor  
AMC #437921 Midway Gold #3, 20 Acre Lode Claim, Township 5 N, Range 7 W, Section 18, SW Corridor  
AMC #437922 Midway Gold #4, 20 Acre Lode Claim, Township 5 N, Range 7 W, Section 18, SW Corridor

Exempt per A.R.S. 11-1134-A6

Executed this this 13 day of December, 2017




Grantor - Steve Karolyi

STATE OF Arizona  
COUNTY OF Maricopa

RECEIVED  
PLM AT STATE OFFICE  
2017 DEC 27 A 8:58  
PHOENIX, ARIZONA

This instrument was acknowledged before me this 13 day of December, 2017 by:

  
Notary Public

My Commission Expires:



Handwritten initials and circled number 3

When recorded return to:

Steve Karolyi  
PO BOX 74353  
Phoenix, AZ 85087

**QUIT CLAIM DEED**

For consideration of \$10.00 and other valuable considerations, I or we, Steve Karolyi, whose address is  
PO BOX 74353 Phoenix, AZ 85087, hereby quitclaim to: Doug Minnich  
7590 Versailles Rd  
Covington, OH 45318

all right, title or interest in the following real property situated in Yavapai County, Arizona:

Claim: AMC #438337 Bumblebee Gold #1, 20 Acre Lode Claim  
Legal Description: Township 10 N, Range 2 E, Section 17, SE Corridor  
Exempt per A.R.S. 11-1134-A6


Executed this this 18 day of December, 2017

RECEIVED  
RUM AT STATE OFFICE  
2017 DEC 27 A 8:58  
PHOENIX, ARIZONA


  
Grantor - Steve Karolyi

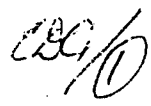
STATE OF Arizona  
COUNTY OF ~~Maricopa~~  
Yavapai

This instrument was acknowledged before me this 18 day of December, 2017 by:

  
Notary Public

My Commission Expires: 3/26/18





When recorded return to:

Steve Karolyi  
PO BOX 74353  
Phoenix, AZ 85087

**QUIT CLAIM DEED**

For consideration of \$10.00 and other valuable considerations, I or we, Steve Karolyi, whose address is  
PO BOX 74353 Phoenix, AZ 85087, hereby quitclaim to: Gene Sperry Jr.  
30 Ethell Parkway  
Normal, IL 61764

all right, title or interest in the following real property situated in Maricopa County, Arizona:

Claim: AMC435961, Gold Pan #1, 20 Acre Placer Claim  
Legal Description: Township 4N, Range 6W, Section 18, SW Corridor  
Exempt per A.R.S. 11-1134-A6

Executed this this 10<sup>th</sup> day of December 2017

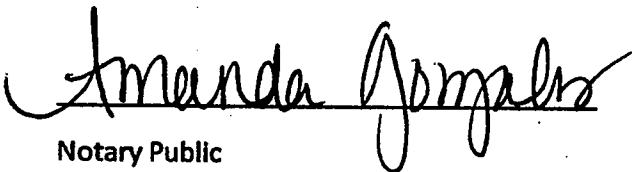


Grantor - Steve Karolyi

RECEIVED  
BIM AZ STATE OFFICE  
2017 DEC 27 A 8:58  
PHOENIX, ARIZONA

STATE OF Arizona  
COUNTY OF Maricopa


This instrument was acknowledged before me this 10<sup>th</sup> day of December 2017 by:



Notary Public

My Commission Expires:

9/6/2020



10/10

**United States Department of the Interior**  
**Bureau of Land Management**  
 DIV OF LANDS, MINRLS & ENERGY  
 ONE N CENTRAL AVE  
 PHOENIX, AZ 85004 -4427  
 Phone: 602-417-9200

Receipt

No: 4055795

<b>Transaction #:</b> 4167309	
<b>Date of Transaction:</b> 01/02/2018	
<b>CUSTOMER:</b>	
STEVE F KAROLYI PO BOX 74353 PHOENIX, AZ 85087-1006 US	

LINE #	QTY	DESCRIPTION	REMARKS	UNIT PRICE	TOTAL
1	1.00	LOCATABLE MINERALS / MINING CLAIMS- NOT NEW-UNADJUD, ONE AUTH NO. ONLY / MINING CLAIM MONEY RECEIVED CASES: AMC438337/\$50.00	TRF (5)	- n/a -	50.00
<b>TOTAL:</b>					<b>\$50.00</b>

PAYMENT INFORMATION			
NOTE: Items will appear on credit card statement as "Bureau of Land Mgmt CO".			
1	AMOUNT:	50.00	POSTMARKED: N/A
	TYPE:	CREDIT CARD	RECEIVED: 12/27/2017
	NAME:	KAROLYI, STEVE F PO BOX 74353 PHOENIX AZ 85087-1006 US	
	CARD NO:	XXXXXXXXXXXX5005	AUTH CODE: 133325
	NAME ON CARD:	STEVE KAROLYI	
	EXPIRES:	01/2020	
	SIGNATURE:		

REMARKS

This receipt was generated by the automated BLM Collections and Billing System and is a paper representation of a portion of the official electronic record contained therein.




Mine Finder Gold & Ranger Gold Exploration LLC

Attention: Bureau of Land Management

Please use the American Express credit card on file.

Sincerely,



Steve Karolyi

(623) 374-5413

12/21/17

RECEIVED  
BLM AZ STATE OFFICE  
2017 DEC 27 A 8:58  
PHOENIX, ARIZONA

AMC 435956

When recorded return to:

Steve Karolyi  
PO BOX 74353  
Phoenix, AZ 85087


**QUIT CLAIM DEED**

For consideration of \$10.00 and other valuable considerations, I or we, Steve Karolyi, whose address is PO BOX 74353 Phoenix, AZ 85087, hereby quitclaim to: Stephen Stokes  
29545 W Roosevelt St.  
Buckeye, AZ 85396

all right, title or interest in the following real property situated in Maricopa County, Arizona:

Claim: AMC # 435962 Gold Pan #2, 20 Acre Placer Claim  
Legal Description: Township 4 N, Range 6 W, Section 18, N 1/2 of SW 1/4 of the SW 1/4  
Exempt per A.R.S. 11-1134-A6


Executed this this 3rd day of April, 2017

  
\_\_\_\_\_  
Grantor – Steve Karolyi

STATE OF Arizona  
COUNTY OF Maricopa

2017 APR 10 P 3:08  
MARICOPA COUNTY  
CLERK OF SUPERIOR COURT

This instrument was acknowledged before me this 3rd day of April, 2017 by:

  
\_\_\_\_\_  
Notary Public



My Commission Expires:

November 5, 2020

ENTERED INTO COMPUTER

ms 4/19/17

# 3805433

**United States Department of the Interior**  
**Bureau of Land Management**  
 DIV OF LANDS, MINRLS & ENERGY  
 ONE N CENTRAL AVE  
 PHOENIX, AZ 85004 -4427  
 Phone: 602-417-9200

Receipt

No: 3805433

<b>Transaction #:</b> 3913104	
<b>Date of Transaction:</b> 04/11/2017	
CUSTOMER:	
STEVE F KAROLYI PO BOX 74353 PHOENIX,AZ 85087-1006 US	

LINE #	QTY	DESCRIPTION	REMARKS	UNIT PRICE	TOTAL
1	1.00	LOCATABLE MINERALS / MINING CLAIMS- NOT NEW-UNADJUD, ONE AUTH NO. ONLY / MINING CLAIM MONEY RECEIVED <b>CASES: AMC435962/\$10.00</b>	TRF/1	- n/a -	10.00
<b>TOTAL:</b>					<b>\$10.00</b>

PAYMENT INFORMATION			
NOTE: Items will appear on credit card statement as "Bureau of Land Mgmt CO".			
1	AMOUNT:	10.00	POSTMARKED: N/A
	TYPE:	CREDIT CARD	RECEIVED: 04/11/2017
	NAME:	KAROLYI, STEVE F PO BOX 74353 PHOENIX AZ 85087-1006 US	
	CARD NO:	XXXXXXXXXXXX5005	AUTH CODE: 150552
	NAME ON CARD:	STEVE KAROLYI	
	EXPIRES:	01/2020	
	SIGNATURE:		

REMARKS
<i>Envelope is with mining claims that were also -</i>

This receipt was generated by the automated BLM Collections and Billing System and is a paper representation of a portion of the official electronic record contained therein.

*Sent in.  
YMC*

430617  
435956  
437918  
439388  
439800  
440264

When recorded return to:

\_\_\_\_\_  
Steve Karolyi  
PO BOX 74353  
Phoenix, AZ 85087

**QUIT CLAIM DEED**


For consideration of \$10.00 and other valuable considerations, I or we, Steve Karolyi, whose address is

PO Box 74353 Phoenix, AZ 85087, hereby quitclaim to: Alan Hughes  
560 Alder St.  
Mount Angel, OR 97362

all right, title or interest in the following real property situated in La Paz County, Arizona:

Claims: AMC # 430619 Amber Sage #3, 20 Acre Lode Claim  
AMC # 430620 Amber Sage #4, 20 Acre Lode Claim  
Legal Description: Township 4N, Range 13W, Section 21, SE Corridor  
Exempt per A.R.S. 11-1134-A6

Executed this this 13 day of Dec, 2016

  
\_\_\_\_\_


Grantor - Steve Karolyi

RECEIVED  
RLM A7 COUNTY OFFICE  
2016 DEC 14 P 2:38  
PHOENIX, ARIZONA

STATE OF Arizona


COUNTY OF Maricopa

This instrument was acknowledged before me this 13 day of Dec, 2016 by:

  
\_\_\_\_\_

Notary Public

My Commission Expires: Dec 31, 2018



When recorded return to:

Steve Karolyi  
PO BOX 74353  
Phoenix, AZ 85087

**QUIT CLAIM DEED**


For consideration of \$10.00 and other valuable considerations, I or we, Steve Karolyi, whose address is

PO Box 74353 Phoenix, AZ 85087, hereby quitclaim to: Alan Hughes  
560 Alder St.  
Mount Angel, OR 97362

all right, title or interest in the following real property situated in Yavapai County, Arizona:

Claim: AMC # 435960 Gold Bend #5, 20 Acre Lode Claim  
Legal Description: Township 10N, Range 4E, Section 32, NE & SE Corridor  
Exempt per A.R.S. 11-1134-A6

Executed this this 10<sup>th</sup> day of December, 2016




Grantor - Steve Karolyi

RECEIVED  
FLM AZ STATE OFFICE  
2016 DEC 14 P 2:37  
PHOENIX, ARIZONA


STATE OF Arizona  
COUNTY OF Maricopa

This instrument was acknowledged before me this 10<sup>th</sup> day of December, 2016 by:



Notary Public

My Commission Expires:  
5/8/2017



When recorded return to:

\_\_\_\_\_  
Steve Karolyi  
PO BOX 74353  
Phoenix, AZ 85087

**QUIT CLAIM DEED**


For consideration of \$10.00 and other valuable considerations, I or we, Steve Karolyi, whose address is

PO Box 74353 Phoenix, AZ 85087, hereby quitclaim to: Alan Hughes  
560 Alder St.  
Mount Angel, OR 97362

all right, title or interest in the following real property situated in Pinal County, Arizona:

Claim: AMC # 437932 Superstition Gold #9, 20 Acre Lode Claim  
Legal Description: Township 1S, Range 11E, Section 21, SW & SE Corridor  
Exempt per A.R.S. 11-1134-A6


Executed this this 10<sup>th</sup> day of December, 2016




Grantor – Steve Karolyi

STATE OF Arizona  
COUNTY OF Maricopa

This instrument was acknowledged before me this 10<sup>th</sup> day of December, 2016 by:



Notary Public  
My Commission Expires:  
5/8/2017



When recorded return to:

Steve Karolyi  
PO BOX 74353  
Phoenix, AZ 85087

**QUIT CLAIM DEED**


For consideration of \$10.00 and other valuable considerations, I or we, Steve Karolyi, whose address is

PO Box 74353 Phoenix, AZ 85087, hereby quitclaim to: Cameron Benson  
11432 N 32<sup>nd</sup> Place  
Phoenix, AZ 85028

all right, title or interest in the following real property situated in Maricopa County, Arizona:

Claims: AMC # 439393 Vulture South #2, 20 Acre Placer Claim  
Legal Description: Township 5N, Range 6W, Section 23, SW Corridor  
Exempt per A.R.S. 11-1134-A6

Executed this this 10<sup>th</sup> day of December, 2016



Grantor – Steve Karolyi

RECEIVED  
CLM AZ STATE OFFICE  
2016 DEC 14 P 2:38  
PHOENIX, ARIZONA

STATE OF Arizona

COUNTY OF Maricopa

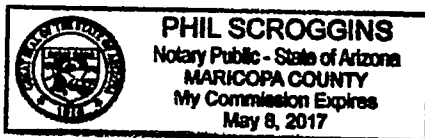
This instrument was acknowledged before me this 10<sup>th</sup> day of December, 2016 by:



Notary Public

My Commission Expires:

5/8/2017



When recorded return to:

\_\_\_\_\_  
Steve Karolyi  
PO BOX 74353  
Phoenix, AZ 85087

**QUIT CLAIM DEED**

For consideration of \$10.00 and other valuable considerations, I or we, Steve Karolyi, whose address is

PO Box 74353 Phoenix, AZ 85087, hereby quitclaim to: Allen Springer & Nancy Krug-Springer  
9842 N 17<sup>th</sup> Drive  
Phoenix, AZ 85021

all right, title or interest in the following real properties situated in Yavapai County, Arizona:

Claims: AMC #439803 Bumblebee Creek #4 and AMC #439804 Bumblebee Creek #5, 20 Acre Placer Claims

Legal Description: Township 10N, Range 2E, Section 22, NE & SE Corridor  
Exempt per A.R.S. 11-1134-A6

Executed this this 29 day of NOV, 2016


  
\_\_\_\_\_  
Grantor – Steve Karolyi

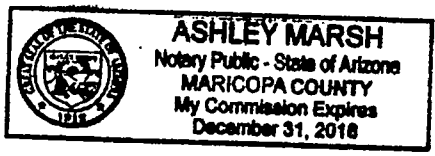
RECEIVED  
BLM AZ STATE OFFICE  
2016 DEC 14 P 2:31  
PHOENIX, ARIZONA

STATE OF Arizona

COUNTY OF Maricopa

This instrument was acknowledged before me this 29 day of NOV, 2016 by:

  
\_\_\_\_\_  
Notary Public  
My Commission Expires: Dec 31, 2018





When recorded return to:

\_\_\_\_\_  
Steve Karolyi  
PO BOX 74353  
Phoenix, AZ 85087

**QUIT CLAIM DEED**

For consideration of \$10.00 and other valuable considerations, I or we, Steve Karolyi, whose address is PO Box 74353 Phoenix, AZ 85087, hereby quitclaim to: Kim Wright  
P.O. Box 515  
Cottonwood, AZ 86326

all right, title or interest in the following real property situated in Yavapai County, Arizona:

Claim: AMC # 440264 Bumblebee Gold #3, 20 Acre Lode Claim  
AMC # 440265 Bumblebee Gold #6, 20 Acre Lode Claim  
Legal Description: Township 10N, Range 2E, Section 17, SE & NE Corridor  
Exempt per A.R.S. 11-1134-A6


Executed this this 16 day of Dec, 2016

  
\_\_\_\_\_  
Grantor - Steve Karolyi

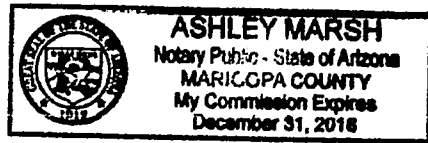
RECEIVED  
CLM AZ STATE OFFICE  
2016 DEC 14 P 2:37  
PHOENIX, ARIZONA

STATE OF Arizona  
COUNTY OF Maricopa

This instrument was acknowledged before me this 16 day of Dec, 2016 by:

  
\_\_\_\_\_  
Notary Public

My Commission Expires: Dec 31, 2018




Mine Finder Gold & Ranger Gold Exploration LLC

Attention: Bureau of Land Management

Please use the American Express credit card on file.

Sincerely,




Steve Karolyi

12-13-16

(623) 374-5413

RECEIVED  
BLM AZ STATE OFFICE  
2016 DEC 14 P 2:31  
PHOENIX, ARIZONA

Mine Finder-Gold  
Ranger Gold Exploration  
P.O. Box 74353  
Phoenix, AZ 85087



Bureau of Land Management  
One North Central Ave. Suite 800  
Phoenix, Az 85004-4427

RECEIVED  
BLM AZ STATE OFFICE  
2016 DEC 14 P 2:37  
PHOENIX, ARIZONA

85004-442700



**United States Department of the Interior**  
**Bureau of Land Management**  
 DIV OF LANDS, MINRLS & ENERGY  
 ONE N CENTRAL AVE  
 PHOENIX, AZ 85004 -4427  
 Phone: 602-417-9200

Receipt

No: 3723494


<b>Transaction #:</b> 3828663	
<b>Date of Transaction:</b> 12/15/2016	
<b>CUSTOMER:</b>	
STEVE F KAROLYI PO BOX 74353 PHOENIX, AZ 85087-1006 US	

LINE #	QTY	DESCRIPTION	REMARKS	UNIT PRICE	TOTAL
1	1.00	LOCATABLE MINERALS / MINING CLAIMS- NOT NEW-UNADJUD, ONE AUTH NO. ONLY / MINING CLAIM MONEY RECEIVED CASES: AMC439803/\$110.00	QCD - 11	- n/a -	110.00
<b>TOTAL:</b>					<b>\$110.00</b>

PAYMENT INFORMATION			
NOTE: Items will appear on credit card statement as "Bureau of Land Mgmt CO".			
1	AMOUNT:	110.00	POSTMARKED: N/A
	TYPE:	CREDIT CARD	RECEIVED: 12/15/2016
	NAME:	KAROLYI, STEVE F PO BOX 74353 PHOENIX AZ 85087-1006 US	
	CARD NO:	XXXXXXXXXXXX5005	AUTH CODE: 188373
	NAME ON CARD:	STEVE KAROLYI	
	EXPIRES:	01/2020	
	SIGNATURE:		

REMARKS

This receipt was generated by the automated BLM Collections and Billing System and is a paper representation of a portion of the official electronic record contained therein.

**ENTERED**  
 DEC 21 2016  
 BY: 

When recorded return to:

Steve Karolyi  
PO BOX 74353  
Phoenix, AZ 85087

RECEIVED  
BLM AND STATISTICAL OFFICE  
2016 JUN -8 P 3:08  
PHOENIX, ARIZONA

433910  
434011  
435956  
438196  
438337

QUIT CLAIM DEED

For consideration of \$10.00 and other valuable considerations, I or we, Steve Karolyi, whose address is

PO Box 74353 Phoenix, AZ 85087, hereby quitclaim to: William Dougherty  
1012 Hargrove St.  
Ardmore, OK 73401

all right, title or interest in the following real property situated in Pinal County, Arizona:

Claim: AMC # 433913 Gold Pass #2, 20 Acre Lode Claim  
Legal Description: Township 2S, Range 11E, Sections 9 & 4, NW & NE & SE & SW Corridor  
Exempt per A.R.S. 11-1134-A6

Executed this this 3rd day of JUNE, 2016





Grantor - Steve Karolyi


STATE OF Arizona

COUNTY OF Maricopa

This instrument was acknowledged before me this 3rd day of JUNE, 2016 by:

  
Notary Public

My Commission Expires: Nov. 5, 2016

ENTERED  
JUN 13 2016  
BY: 



When recorded return to:

Steve Karolyi  
PO BOX 74353  
Phoenix, AZ 85087

RECEIVED  
BLM AT STATE OFFICE  
2016 JUN - 8 P 3:07  
PHOENIX, ARIZONA

**QUIT CLAIM DEED**

For consideration of \$10.00 and other valuable considerations, I or we, Todd and Denise, whose address is

1012 Norton Dr. Box 131 Mars, PA 16046, hereby quitclaim to: Steve Karolyi  
P.O. Box 74353  
Phoenix, AZ 85087

all right, title or interest in the following real property situated in Yavapai County, Arizona:

Claim: AMC # 434014 Copper Spring Gold #4, 20 Acre Lode Claim  
Legal Description: Township 10N, Range 4E, Section 33, SW Corridor  
Exempt per A.R.S. 11-1134-A6

Executed this this 27 day of May, 2016

Todd Powell

Grantor - Todd Powell

Denise Powell

Grantor - Denise Powell

STATE OF PA

COUNTY OF Beaver

This instrument was acknowledged before me this 27 day of May, 2016 by:

Brandea A. Bailey

Notary Public

My Commission Expires:

COMMONWEALTH OF PENNSYLVANIA  
NOTARIAL SEAL  
Brandea A. Bailey, Notary Public  
Chippewa Twp., Beaver County  
My Commission Expires July 14, 2018  
MEMBER, PENNSYLVANIA ASSOCIATION OF NOTARIES

①

When recorded return to:

Steve Karolyi  
PO BOX 74353  
Phoenix, AZ 85087

RECEIVED  
BLM AZ STATE OFFICE  
2016 JUN - 8 P 3: 07  
PHOENIX, ARIZONA


**QUIT CLAIM DEED**

For consideration of \$10.00 and other valuable considerations, I or we, Steve Karolyi, whose address is PO Box 74353 Phoenix, AZ 85087, hereby quitclaim to: Gary Bowen & Jeff Crawford  
1735 E Park Ave.  
Des Moines, IA 50320

all right, title or interest in the following real property situated in Maricopa County, Arizona:

Claim: AMC # 435958 Gold Gem #2, 20 Acre Placer Claim  
Legal Description: Township 1N, Range 8W, Section 1, SW Corridor  
Exempt per A.R.S. 11-1134-A6


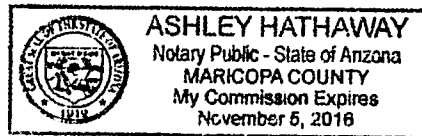
Executed this this 3rd day of JUNE, 2016



Grantor - Steve Karolyi

STATE OF Arizona  
COUNTY OF Maricopa

This instrument was acknowledged before me this 3rd day of JUNE, 2016 by:

  
Notary Public

My Commission Expires: NOV. 5. 2016

When recorded return to:

Steve Karolyi  
PO BOX 74353  
Phoenix, AZ 85087

RECEIVED  
BLM AV STATION PHOENIX  
2016 JUN -8 P 3:0  
PHOENIX, ARIZONA

**QUIT CLAIM DEED**

For consideration of \$10.00 and other valuable considerations, I or we, Steve Karolyi, whose address is

PO Box 74353 Phoenix, AZ 85087, hereby quitclaim to: Ashley Walden  
16841 11<sup>th</sup> St. NE  
Buxton, ND 58218

all right, title or interest in the following real property situated in Maricopa County, Arizona:

Claim: AMC # 438196 Mineral Mountain #1, 20 Acre Lode Claim  
Legal Description: Township 6N, Range 8W, Section 36, SW Corridor  
Exempt per A.R.S. 11-1134-A6

Executed this this 31 day of May, 2016




Grantor - Steve Karolyi

STATE OF Arizona

COUNTY OF Maricopa

This instrument was acknowledged before me this 31 day of May, 2016 by:



Notary Public

My Commission Expires: Dec 31, 2018



1



When recorded return to:

Steve Karolyi  
PO BOX 74353  
Phoenix, AZ 85087

RECEIVED  
BLM AZ STATE OFFICE  
2016 JUN -8 P 3:07  
PHOENIX, ARIZONA

**QUIT CLAIM DEED**

For consideration of \$10.00 and other valuable considerations, I or we, Steve Karolyi, whose address is

PO Box 74353 Phoenix, AZ 85087, hereby quitclaim to: Ashley Walden  
16841 11<sup>th</sup> St. NE  
Buxton, ND 58218

all right, title or interest in the following real property situated in Maricopa County, Arizona:


Claim: AMC # 438197 Mineral Mountain #2, 20 Acre Lode Claim  
Legal Description: Township 6N, Range 8W, Section 35, SW Corridor  
Exempt per A.R.S. 11-1134-A6

Executed this this 31 day of May, 2016

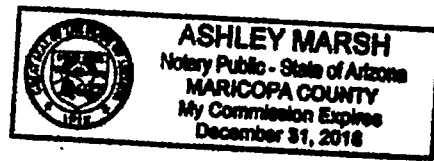
  
Grantor - Steve Karolyi

STATE OF Arizona  
COUNTY OF Maricopa

This instrument was acknowledged before me this 31 day of May, 2016 by:



Notary Public  
My Commission Expires: Dec 31, 2018



①

When recorded return to:

Steve Karolyi  
PO BOX 74353  
Phoenix, AZ 85087

RECEIVED  
BLM AT STATE OFFICE  
2016 JUN -8 P 3:0  
PHOENIX, ARIZONA

**QUIT CLAIM DEED**

For consideration of \$10.00 and other valuable considerations, I or we, Steve Karolyi, whose address is

PO Box 74353 Phoenix, AZ 85087, hereby quitclaim to: Todd & Denise Powell  
1012 Norton Dr. Box 131  
Mars, PA 16046

all right, title or interest in the following real property situated in Yavapai County, Arizona:

Claim: AMC # 438340 Bumblebee Gold #4, 20 Acre Lode Claim  
Legal Description: Township 10N, Range 2E, Section 17, Se Corridor  
Exempt per A.R.S. 11-1134-A6


Executed this this 3<sup>rd</sup> day of JUNE, 2016



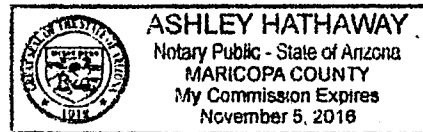
Grantor - Steve Karolyi

STATE OF Arizona  
COUNTY OF Maricopa

This instrument was acknowledged before me this 3<sup>rd</sup> day of JUNE, 2016 by:



Notary Public




My Commission Expires: NOV. 5. 2016

Mine Finder Gold & Ranger Gold Exploration LLC

Attention: Bureau of Land Management

Please use the American Express credit card on file.

Sincerely,



Steve Karolyi

(623) 374-5413

6/3/16

RECEIVED  
BLM AZ STATE OFFICE  
2016 JUN -8 P 3:01  
PHOENIX, ARIZONA

**United States Department of the Interior**  
**Bureau of Land Management**  
 DIV OF LANDS, MINRLS & ENERGY  
 ONE N CENTRAL AVE  
 PHOENIX, AZ 85004 -4427  
 Phone: 602-417-9200

Receipt

No: 3581625

<b>Transaction #:</b> 3684635	
<b>Date of Transaction:</b> 06/09/2016	
CUSTOMER:	
STEVE F KAROLYI PO BOX 74353 PHOENIX, AZ 85087-1006 US	

LINE #	QTY	DESCRIPTION	REMARKS	UNIT PRICE	TOTAL
1	1.00	LOCATABLE MINERALS / MINING CLAIMS- NOT NEW-UNADJUD, ONE AUTH NO. ONLY / MINING CLAIM MONEY RECEIVED CASES: AMC434014/\$80.00	QCD/8	- n/a -	80.00
<b>TOTAL:</b>					<b>\$80.00</b>

PAYMENT INFORMATION			
NOTE: Items will appear on credit card statement as "Bureau of Land Mgmt CO".			
1	AMOUNT:	80.00	POSTMARKED: N/A
	TYPE:	CREDIT CARD	RECEIVED: 06/09/2016
	NAME:	KAROLYI, STEVE F PO BOX 74353 PHOENIX AZ 85087-1006 US	
	CARD NO:	XXXXXXXXXXXX5005	AUTH CODE: 115936
	NAME ON CARD:	STEVE KAROLYI	
	EXPIRES:	01/2020	
	SIGNATURE:		

REMARKS

This receipt was generated by the automated BLM Collections and Billing System and is a paper representation of a portion of the official electronic record contained therein.

Mine Finder Gold

Ranger Gold Exploration

PO Box 74353

Phoenix, AZ 85087

RECEIVED  
BLM AZ STATE OFFICE


2016 JUN -8 P 3:07

PHOENIX, ARIZONA

PHOENIX  
AZ 850  
06 JUN  
PM 3:1



1022



85004

U.S. POSTAGE  
PAID  
BLACK CANYON CITY, AZ  
85324  
JUN 08, 16  
AMOUNT

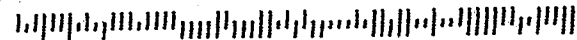
**\$0.68**

R2304W119365-02

Bureau of Land Management  
One North Central Ave Suite 800  
Phoenix, AZ 85004



85004-442700



When recorded return to:

Steve Karolyi  
PO BOX 74353  
Phoenix, AZ 85087

429633  
434017  
435956

**QUIT CLAIM DEED**

For consideration of \$10.00 and other valuable considerations, I or we, Steve Karolyi, whose address is

PO Box 74353 Phoenix, AZ 85087, hereby quitclaim to: Christopher Ryan Nowak  
1325 W. Silverlake Rd.  
Tucson, AZ 85713

all right, title or interest in the following real property situated in Yavapai County, Arizona:

Claim: AMC # 429636 Bunker Hill Gold, 20 Acre Lode Claim  
Legal Description: Township 10N/11N, Range 2E, Sections 34 and 3, SE & NE Corridor  
Exempt per A.R.S. 11-1134-A6

Executed this this 28<sup>th</sup> day of April, 2016



Grantor - Steve Karolyi

RECEIVED  
ELM AZ STATE OFFICE  
2016 MAY -9 P 2:59  
PHOENIX, ARIZONA


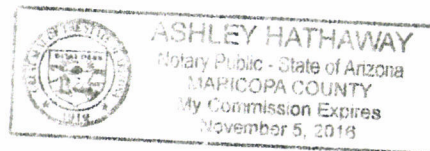
STATE OF Arizona  
COUNTY OF Maricopa

This instrument was acknowledged before me this 28<sup>th</sup> day of April, 2016 by:



Notary Public

My Commission Expires: NOV. 5. 2014



①

When recorded return to:

\_\_\_\_\_  
Steve Karolyi  
PO BOX 74353  
Phoenix, AZ 85087

**QUIT CLAIM DEED**

For consideration of \$10.00 and other valuable considerations, I or we, Marilyan Durand, whose address is

1008 E. 10<sup>th</sup> Ave. Mesa, AZ 85204, hereby quitclaim to: Steve Karolyi  
P.O. Box 74353  
Mesa, AZ 85204

all right, title or interest in the following real property situated in Maricopa County, Arizona:

Claim: AMC # 435961 Gold Pan #1, 20 Acre Placer Claim  
Legal Description: Township 4N, Range 6W, Section 18, SW Corridor  
Exempt per A.R.S. 11-1134-A6

Executed this this 25<sup>th</sup> day of April, 2016

Marilyn Durand

Grantor – Steve Karolyi

RECEIVED  
BLM AZ STATE OFFICE  
2016 MAY -9 P 2:59  
PHOENIX, ARIZONA

STATE OF Arizona

COUNTY OF Maricopa

This instrument was acknowledged before me this 25<sup>th</sup> day of April, 2016 by:

Sonya Freemole

Notary Public

My Commission Expires:



①

When recorded return to:

Steve Karolyi  
PO BOX 74353  
Phoenix, AZ 85087

**QUIT CLAIM DEED**

For consideration of \$10.00 and other valuable considerations, I or we, Steve Karolyi, whose address is

PO Box 74353 Phoenix, AZ 85087, hereby quitclaim to: Mauro Torrey  
15027 Broadmoor St.  
North Hills, CA 91343

all right, title or interest in the following real property situated in Maricopa County, Arizona:

Claim: AMC # 434019 Belmont Gold #4, 20 Acre Lode Claim  
Legal Description: Township 4N, Range 7W, Section 21, NW & SW Corridor  
Exempt per A.R.S. 11-1134-A6

Executed this this 2<sup>nd</sup> day of May, 2016



Grantor - Steve Karolyi

RECEIVED  
ELM AZ STATE OFFICE  
2016 MAY -9 P 7 00  
PHOENIX, ARIZONA


STATE OF Arizona  
COUNTY OF Maricopa

This instrument was acknowledged before me this 2<sup>nd</sup> day of May, 2016 by:



Notary Public

My Commission Expires: 5/8/2017



(1)



Mine Finder Gold & Ranger Gold Exploration LLC

Attention: Bureau of Land Management

Please use the American Express credit card on file.

Sincerely,



5/6/16

Steve Karolyi

(623) 374-5413

PHOENIX, ARIZONA

2016 MAY -9 P 2:59

RECEIVED  
BLM AZ STATE OFFICE

Mine Finder Gold  
Canger Gold Exploration

PO Box 743  
Phx., Az 85004

6-11-92  
2003 MAY -9 2:46  
PHOENIX, ARIZONA



1022



85004

U.S. POSTAGE  
PAID  
BLACK CANYON CITY, AZ  
85324  
MAY 08 16  
AMOUNT

\$0.68

R2304W119365-02

PHOENIX, ARIZONA 100

2003 MAY -9 P 3:01

RECEIVED  
BLM

Bureau of Land Management  
One North Central Ave. Suite  
Phoenix, Az 85004

85004441625



**United States Department of the Interior**  
**Bureau of Land Management**  
 DIV OF LANDS, MINRLS & ENERGY  
 ONE N CENTRAL AVE  
 PHOENIX, AZ 85004 -4427  
 Phone: 602-417-9200

Receipt

No: 3556071

<b>Transaction #:</b> 3658712	
<b>Date of Transaction:</b> 05/10/2016	
<b>CUSTOMER:</b>	
STEVE F KAROLYI PO BOX 74353 PHOENIX, AZ 85087-1006 US	

LINE #	QTY	DESCRIPTION	REMARKS	UNIT PRICE	TOTAL
1	2.00	LOCATABLE MINERALS / MINING CLAIMS- NEW, UNADJUD, ONE OR MORE AUTH NOS / NEW MINING CLAIMS LOCATION FEE CASES: AMC438224/\$37.00, AMC438225/\$37.00		- n/a -	74.00
2	2.00	LOCATABLE MINERALS / MINING CLAIMS- NEW, UNADJUD, ONE OR MORE AUTH NOS / NEW MINING CLAIM PROCESSING FEE CASES: AMC438224/\$20.00, AMC438225/\$20.00		- n/a -	40.00
3	2.00	LOCATABLE MINERALS / MINING CLAIMS- NEW, UNADJUD, ONE OR MORE AUTH NOS / NEW MINING CLAIMS MAINTENANCE FEE CASES: AMC438224/\$155.00, AMC438225/\$155.00		- n/a -	310.00
4	1.00	LOCATABLE MINERALS / MINING CLAIMS- NOT NEW-UNADJUD, ONE AUTH NO. ONLY / MINING CLAIM MONEY RECEIVED CASES: AMC429636/\$30.00	QCD - 3	- n/a -	30.00
<b>TOTAL:</b>					<b>\$454.00</b>

PAYMENT INFORMATION			
NOTE: Items will appear on credit card statement as "Bureau of Land Mgmt CO".			
1	AMOUNT:	424.00	POSTMARKED: N/A
	TYPE:	CREDIT CARD	RECEIVED: 05/09/2016
	NAME:	KAROLYI, STEVE F PO BOX 74353 PHOENIX AZ 85087-1006 US	
	CARD NO:	XXXXXXXXXXXX5005	AUTH CODE: 169510
	NAME ON		

	<b>CARD:</b>	STEVE KAROLYI	
	<b>EXPIRES:</b>	01/2020	
	<b>SIGNATURE:</b>		
2	<b>AMOUNT:</b>	30.00	<b>POSTMARKED:</b> N/A
	<b>TYPE:</b>	CREDIT CARD	<b>RECEIVED:</b> 05/09/2016
	<b>NAME:</b>	KAROLYI, STEVE F PO BOX 74353 PHOENIX AZ 85087-1006 US	
	<b>CARD NO:</b>	XXXXXXXXXXXX5005	<b>AUTH CODE:</b> 175690
	<b>NAME ON CARD:</b>	STEVE KAROLYI	
	<b>EXPIRES:</b>	01/2020	
	<b>SIGNATURE:</b>		

<b>REMARKS</b>

This receipt was generated by the automated BLM Collections and Billing System and is a paper representation of a portion of the official electronic record contained therein.

When recorded return to:

Steve Karolyi  
PO BOX 74353  
Phoenix, AZ 85087

435956

**QUIT CLAIM DEED**

For consideration of \$10.00 and other valuable considerations, I or we, Steve Karolyi, whose address is  
PO Box 74353 Phoenix, AZ 85087, hereby quitclaim to: Ken Tallmage  
135 Covell Rd  
Lemington, VT 05903

all right, title or interest in the following real property situated in Yavapai County, Arizona:

Claim: AMC # 435956 Gold Bend #4 20 Acre Lode Claim  
Legal Description: Township 10N, Range 4E, Section 33, NW & SW Corridor  
Exempt per A.R.S. 11-1134-A6


Executed this this 13 day of Feb, 2016


  
Grantor - Steve Karolyi

RECEIVED  
DLTA REGISTERED OFFICE  
2016 FEB 19 10 2:55  
PHOENIX, ARIZONA

STATE OF Arizona  
COUNTY OF Maricopa

This instrument was acknowledged before me this 13 day of Feb, 2016 by:


  
Notary Public



My Commission Expires: Dec 31, 2018

ENTERED  
FEB 23 2016  
BY: jr

Mine Finder Gold  
Ranger Gold Exploration  
PO Box 74353  
Phoenix, Az 85087




RECEIVED  
ELM STATE OFFICE

2016 FEB 18 P 2:51

PHOENIX, ARIZONA

Bureau of Land Management  
One North Central Ave. Suite 800  
Phoenix, Az 85004

85004232299



**United States Department of the Interior**  
**Bureau of Land Management**  
LANDS/RECREATION & PLANNING  
ONE N CENTRAL AVE  
PHOENIX, AZ 85004 -2203  
Phone: 602-417-9200

Receipt

No: 3496477

<b>Transaction #:</b> 3596975	
<b>Date of Transaction:</b> 02/19/2016	
<b>CUSTOMER:</b>	
STEVE F KAROLYI PO BOX 74353 PHOENIX, AZ 85087-1006 US	

LINE #	QTY	DESCRIPTION	REMARKS	UNIT PRICE	TOTAL
1	3.00	LOCATABLE MINERALS / MINING CLAIMS- NEW, UNADJUD, ONE OR MORE AUTH NOS / NEW MINING CLAIMS LOCATION FEE CASES: AMC436769/\$37.00, AMC436770/\$37.00, AMC436771/\$37.00		- n/a -	111.00
2	3.00	LOCATABLE MINERALS / MINING CLAIMS- NEW, UNADJUD, ONE OR MORE AUTH NOS / NEW MINING CLAIM PROCESSING FEE CASES: AMC436769/\$20.00, AMC436770/\$20.00, AMC436771/\$20.00		- n/a -	60.00
3	3.00	LOCATABLE MINERALS / MINING CLAIMS- NEW, UNADJUD, ONE OR MORE AUTH NOS / NEW MINING CLAIMS MAINTENANCE FEE CASES: AMC436769/\$155.00, AMC436770/\$155.00, AMC436771/\$155.00		- n/a -	465.00
4	1.00	LOCATABLE MINERALS / MINING CLAIMS- NOT NEW-UNADJUD, ONE AUTH NO. ONLY / MINING CLAIM MONEY RECEIVED CASES: AMC435956/\$10.00	QCD -	- n/a -	10.00
<b>TOTAL:</b>					<b>\$646.00</b>

PAYMENT INFORMATION			
<b>NOTE:</b> Items will appear on credit card statement as "Bureau of Land Mgmt CO".			
1	AMOUNT:	646.00	POSTMARKED: N/A
	TYPE:	CREDIT CARD	RECEIVED: 02/18/2016
	NAME:	KAROLYI, STEVE F PO BOX 74353 PHOENIX AZ 85087-1006 US	

CARD NO:	XXXXXXXXXXXX5005	AUTH CODE:	194812
NAME ON CARD:	STEVE KAROLYI		
EXPIRES:	01/2020		
SIGNATURE:			

REMARKS

This receipt was generated by the automated BLM Collections and Billing System and is a paper representation of a portion of the official electronic record contained therein.



When recorded return to:

Steve Karolyi  
PO BOX 74353  
Phoenix, AZ 85087

435956

**QUIT CLAIM DEED**


For consideration of \$10.00 and other valuable considerations, I or we, Steve Karolyi, whose address is

PO Box 74353 Phoenix, AZ 85087, hereby quitclaim to: Marilyn K. Durand  
1008 E. 10<sup>th</sup> Ave.  
Mesa, AZ 85204

all right, title or interest in the following real property situated in Maricopa County, Arizona:

Claim: AMC # 435961 Gold Pan #1, 20 Acre Placer Claim  
Legal Description: Township 4N, Range 6W, Section 18, SW Corridor  
Exempt per A.R.S. 11-1134-A6

Executed this this 9<sup>th</sup> day of February, 2016

  
\_\_\_\_\_


Grantor - Steve Karolyi

STATE OF Arizona

COUNTY OF Maricopa


RECEIVED  
2016 FEB 12 P 2:43  
FILED  
MARICOPA COUNTY

This instrument was acknowledged before me this 9 day of Feb, 2016 by:

  
\_\_\_\_\_

Notary Public

My Commission Expires: Dec 31, 2018



ENTERED  
FEB 17 2016  
BY: je

Mine Finder Gold & Ranger Gold Exploration LLC

Attention: Bureau of Land Management

Please use the American Express credit card on file.

Sincerely,



2-8-16

Steve Karolyi

(623) 374-5413



PHOTOGRAPHY ZONING

2016 FEB 12 P 2:43

RECEIVED  
BLM LAND OFFICE

Mine Finder Gold  
Ranger Gold Exploration  
PO Box 74353  
Phoenix, AZ 85087

RECEIVED  
POST OFFICE  
2016 FEB 12 P 2:38  
PHOENIX, ARIZONA

PHOENIX AZ 852  
10 FEB 2016 PM 9 L



Bureau of Land Management  
One North Central Ave. Suite 800  
Phoenix, AZ 85004

65004442700



**United States Department of the Interior**  
**Bureau of Land Management**  
LANDS/RECREATION & PLANNING  
ONE N CENTRAL AVE  
PHOENIX, AZ 85004 -2203  
Phone: 602-417-9200

Receipt

No: 3493067

<b>Transaction #:</b> 3593432	
<b>Date of Transaction:</b> 02/16/2016	
<b>CUSTOMER:</b>	
STEVE F KAROLYI PO BOX 74353 PHOENIX, AZ 85087-1006 US	

LINE #	QTY	DESCRIPTION	REMARKS	UNIT PRICE	TOTAL
1	1.00	LOCATABLE MINERALS / MINING CLAIMS- NOT NEW-UNADJUD, ONE AUTH NO. ONLY / MINING CLAIM MONEY RECEIVED CASES: AMC435961/\$10.00	QCD - 1	- n/a -	10.00
<b>TOTAL:</b>					<b>\$10.00</b>

PAYMENT INFORMATION			
NOTE: Items will appear on credit card statement as "Bureau of Land Mgmt CO".			
1	AMOUNT:	10.00	POSTMARKED: N/A
	TYPE:	CREDIT CARD	RECEIVED: 02/12/2016
	NAME:	KAROLYI, STEVE F PO BOX 74353 PHOENIX AZ 85087-1006 US	
	CARD NO:	XXXXXXXXXXXX5005	AUTH CODE: 125967
	NAME ON CARD:	STEVE KAROLYI	
	EXPIRES:	01/2020	
	SIGNATURE:		

<b>REMARKS</b>

This receipt was generated by the automated BLM Collections and Billing System and is a paper representation of a portion of the official electronic record contained therein.


Mine Finder Gold & Ranger Gold Exploration LLC

430058  
435574  
435956

Attention: Bureau of Land Management

Please use the American Express credit card on file.

Sincerely,



Steve Karolyi

(623) 374-5413

1-26-16

2016 JUN 29 P 3:44

ENTERED  
FEB 03 2016  
BY: JK

When recorded return to:

Steve Karolyi  
PO BOX 74353  
Phoenix, AZ 85087

**QUIT CLAIM DEED**

For consideration of \$10.00 and other valuable considerations, I or we, Steve Karolyi, whose address is

PO Box 74353 Phoenix, AZ 85087, hereby quitclaim to: Joshua & Erica Martindale  
605 N. Troutman St.  
Kewanna, IN 46939

all right, title or interest in the following real property situated in Maricopa County, Arizona:

Claim: AMC # 435959 Gold Gem #4, 20 Acre Placer Claim  
Legal Description: Township 1N, Range 8W, Section 1, SE Corridor

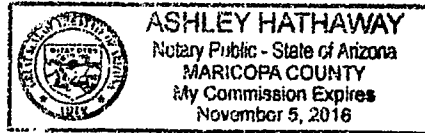
AMC # 430059 Golden Spur #2, 20 Acre Lode Claim  
Legal Description: Township 5N, Range 8W, Section 10, SE Corridor

Exempt per A.R.S. 11-1134-A6

Executed this this 20<sup>th</sup> day of January 2016

*[Handwritten signature of Steve Karolyi]*

Grantor – Steve Karolyi  
STATE OF Arizona  
COUNTY OF Maricopa



This instrument was acknowledged before me this 20<sup>th</sup> day of January 2016 by:

*[Handwritten signature of Ashley Hathaway]*  
Notary Public  
My Commission Expires:  
NOVEMBER 5, 2016

2016 JAN 29 P 3:44

When recorded return to:

\_\_\_\_\_  
Steve Karolyi  
PO BOX 74353  
Phoenix, AZ 85087

**QUIT CLAIM DEED**

For consideration of \$10.00 and other valuable considerations, I or we, Steve Karolyi, whose address is  
PO Box 74353 Phoenix, AZ 85087, hereby quitclaim to: Jerry Fedor  
P.O. Box 1385  
Marion, MT 59925

all right, title or interest in the following real property situated in La Paz County, Arizona:

Claim: AMC # 435579 Marcos Gold #8, 20 Acre Lode Claim  
Legal Description: Township 5N, Range 12W, Section 14, NW Corridor  
Exempt per A.R.S. 11-1134-A6

Executed this this 20<sup>th</sup> day of January 2016




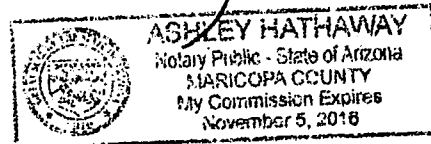
Grantor – Steve Karolyi

STATE OF Arizona

COUNTY OF Maricopa

This instrument was acknowledged before me this 20<sup>th</sup> day of January, 2016 by:

  
Notary Public



My Commission Expires: November 5, 2016

2016 JAN 29 PM 3:45

**United States Department of the Interior**  
**Bureau of Land Management**  
 LANDS/RECREATION & PLANNING  
 ONE N CENTRAL AVE  
 PHOENIX, AZ 85004 -2203  
 Phone: 602-417-9200

Receipt

No: 3484015

<b>Transaction #:</b> 3584237	
<b>Date of Transaction:</b> 02/01/2016	
<b>CUSTOMER:</b>	
STEVE F KAROLYI PO BOX 74353 PHOENIX, AZ 85087-1006 US	

LINE #	QTY	DESCRIPTION	REMARKS	UNIT PRICE	TOTAL
1	1.00	LOCATABLE MINERALS / MINING CLAIMS- NOT NEW-UNADJUD, ONE AUTH NO. ONLY / MINING CLAIM MONEY RECEIVED CASES: AMC435959/\$50.00	QCD - 5	- n/a -	50.00
<b>TOTAL:</b>					<b>\$50.00</b>

PAYMENT INFORMATION			
NOTE: Items will appear on credit card statement as "Bureau of Land Mgmt CO".			
1	AMOUNT:	50.00	POSTMARKED: N/A
	TYPE:	CREDIT CARD	RECEIVED: 02/01/2016
	NAME:	KAROLYI, STEVE F PO BOX 74353 PHOENIX AZ 85087-1006 US	
	CARD NO:	XXXXXXXXXXXX5005	AUTH CODE: 101630
	NAME ON CARD:	STEVE KAROLYI	
	EXPIRES:	01/2020	
	SIGNATURE:		

REMARKS

This receipt was generated by the automated BLM Collections and Billing System and is a paper representation of a portion of the official electronic record contained therein.



Mine Finder Gold  
Ranger Gold Exploration  
P.O. Box 74353  
Phoenix, Az 85087


ELM STATE OFFICE

2016 JAN 29 P 3:12

PHOENIX ARIZONA

PHOENIX AZ 852

27 JAN 2016 PM 6 L



Bureau of Land Management  
One North Central Ave Suite 800  
Phoenix, Az 85004

85004442700



When recorded return to:

Steve Karolyi  
PO BOX 74353  
Phoenix, AZ 85087

433603

435956

**QUIT CLAIM DEED**

For consideration of \$10.00 and other valuable considerations, I or we, Steve Karolyi, whose address is

PO Box 74353 Phoenix, AZ 85087, hereby quitclaim to: Evan Frangos  
10120 W. Flamingo Rd. St. #4  
Las Vegas, NV 89147

all right, title or interest in the following real property situated in Yavapai County, Arizona:

Claim: AMC # 435957 Gold Bend #2, 20 Acre Lode Claim  
Legal Description: Township 10N, Range 4E, Section 33, NW & SW Corridor  
Exempt per A.R.S. 11-1134-A6

Executed this this 22 day of January, 2016




Grantor – Steve Karolyi

RECEIVED  
CLERK OF SUPERIOR COURT  
2016 JAN 28 P 3:01


STATE OF Arizona  
COUNTY OF Maricopa

This instrument was acknowledged before me this 22 day of January, 2016 by:



Notary Public

My Commission Expires: Dec 31, 2018



When recorded return to:

\_\_\_\_\_  
Steve Karolyi  
PO BOX 74353  
Phoenix, AZ 85087

**QUIT CLAIM DEED**


For consideration of \$10.00 and other valuable considerations, I or we, Steve Karolyi, whose address is

PO Box 74353 Phoenix, AZ 85087, hereby quitclaim to: Mark Romano  
6027 Lorelley Beach Rd.  
White Marsh, MD 21162

all right, title or interest in the following real property situated in Yavapai County, Arizona:

Claim: AMC # 433604 WHN #2, 20 Acre Lode Claim  
Legal Description: Township 10N, Range 2E, Section 7, NW Corridor  
Exempt per A.R.S. 11-1134-A6


Executed this this 22 day of January, 2016

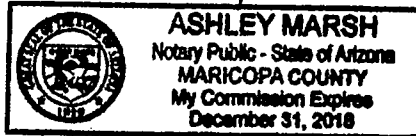
  
\_\_\_\_\_  
Grantor - Steve Karolyi

STATE OF Arizona  
COUNTY OF Maricopa

RECEIVED  
PLM / RECORDS SERVICE  
2016 JAN 28 P 3:01  
PHOENIX, ARIZONA

This instrument was acknowledged before me this 22 day of January 2016 by:

  
\_\_\_\_\_  
Notary Public



My Commission Expires: Dec 31, 2018

**United States Department of the Interior**  
**Bureau of Land Management**  
 LANDS/RECREATION & PLANNING  
 ONE N CENTRAL AVE  
 PHOENIX, AZ 85004 -2203  
 Phone: 602-417-9200

Receipt

No: 3482782

<b>Transaction #:</b> 3582997	
<b>Date of Transaction:</b> 01/29/2016	
CUSTOMER:	
STEVE F KAROLYI PO BOX 74353 PHOENIX, AZ 85087-1006 US	

LINE #	QTY	DESCRIPTION	REMARKS	UNIT PRICE	TOTAL
1	1.00	LOCATABLE MINERALS / MINING CLAIMS- NOT NEW-UNADJUD, ONE AUTH NO. ONLY / MINING CLAIM MONEY RECEIVED CASES: AMC433557/\$20.00	AMEND - 2	- n/a -	20.00
2	1.00	LOCATABLE MINERALS / MINING CLAIMS- NOT NEW-UNADJUD, ONE AUTH NO. ONLY / MINING CLAIM MONEY RECEIVED CASES: AMC435957/\$20.00	QCD - 2	- n/a -	20.00
<b>TOTAL:</b>					<b>\$40.00</b>

PAYMENT INFORMATION			
NOTE: Items will appear on credit card statement as "Bureau of Land Mgmt CO".			
1	AMOUNT:	40.00	POSTMARKED: N/A
	TYPE:	CREDIT CARD	RECEIVED: 01/29/2016
	NAME:	KAROLYI, STEVE F PO BOX 74353 PHOENIX AZ 85087-1006 US	
	CARD NO:	XXXXXXXXXXXX5005	AUTH CODE: 131125
	NAME ON CARD:	STEVE KAROLYI	
	EXPIRES:	01/2020	
	SIGNATURE:		

**PAID**  
**FEB 02 2016**  
*jr*

Wilson  
3525 E. Shaeffer  
Kingman Az 86409

POST OFFICE  
2016 JAN 28 P 2:55  
PHOENIX AZ

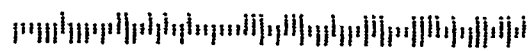
LAS VEGAS NV 890  
26 JAN 2016 PM 4 L



BLM

ONE North Central Ave Suite 800  
Phoenix, AZ 85004

85004442700



**NOTICE!!**

**These documents have been scanned!**

**Do not place un-scanned documents beneath this notice!**

**Do not remove this notice from this file!**

GPO Jacket No. 560-102  
Print Order 61540  
Rise Business Services, LLC  
Job=AZ15 5/6/2019



Box Number= AZ15020



Claim Begin-End: AMC435956-AMC435964

4 Annual Filings



AZ15020-5

AMC435945-AMC436659

UNITED STATES  
DEPARTMENT OF THE INTERIOR  
BUREAU OF LAND MANAGEMENT  
**MAINTENANCE FEE WAIVER CERTIFICATION**

*[Handwritten Signature]*

FORM APPROVED  
OMB NO. 1004-0114  
Expires: January 31, 2020

437918  
435956

430619

SEE INSTRUCTIONS ON PAGE 2

- This small miner waiver is filed for the assessment year beginning on September 1, 2018 and ending on September 1, 2019.
- The undersigned and all related parties owned ten or fewer mining claims, mill, or tunnel sites located and maintained on Federal lands in the United States of America on September 1, 2018.
- The undersigned have performed the assessment work required by law for each mining claim listed prior to filing this waiver and understand that by filing this form, the undersigned must file an affidavit of assessment work with the Bureau of Land Management (BLM) by the December 30th following the filing of this waiver.
- The undersigned understand that if the assessment work obligation has not yet come due under 30 U.S.C. 28 (for those claims in their first assessment year only), a notice of intent to hold reciting this condition must be recorded by the December 30th following the filing of this waiver.
- The undersigned understand that mill and tunnel sites may also be listed on this waiver and be waived from payment of the maintenance fee, and that a notice of intent to hold for these sites is required to be filed with the BLM by the December 30th following the filing of this waiver.
- The undersigned understand and acknowledge that pursuant to 43 U.S.C. 1212 and 18 U.S.C. 1001, the filing or recording of a false, fictitious, or fraudulent document with the BLM may result in a fine of up to \$250,000, a prison term not to exceed five years, or both.
- The mining claims, mill or tunnel sites for which this waiver from payment of the maintenance fees is requested are:

CLAIM OR SITE NAME	BLM RECORDATION SERIAL NUMBER
1. Superstition Gold #9	AMC # 437932
2. Gold Bend #5	AMC # 435960
3. Amber Sage #3	AMC # 430619
4. Amber Sage #4	AMC # 430620
5.	
6.	
7.	
8.	
9.	
10.	

RECEIVED  
BLM AZ STATE OFFICE  
2018 SEP -5 P 12:20  
PHOENIX, ARIZONA

The owner(s) (claimant's) of the above mining claims and sites are:

Alan Hughes  
(Owner's Name - Please Print)  
560 Alder St.  
(Owner's Mailing Address)

Alan Hughes  
(Owner's Signature)  
Mt. Angel OR 97362  
(City) (State) (Zip Code)

\_\_\_\_\_  
(Owner's Name - Please Print)  
\_\_\_\_\_  
(Owner's Mailing Address)

\_\_\_\_\_  
(Owner's Signature)  
\_\_\_\_\_  
(City) (State) (Zip Code)

\_\_\_\_\_  
(Owner's Name - Please Print)  
\_\_\_\_\_  
(Owner's Mailing Address)

\_\_\_\_\_  
(Owner's Signature)  
\_\_\_\_\_  
(City) (State) (Zip Code)

\_\_\_\_\_  
(Owner's Name - Please Print)  
\_\_\_\_\_  
(Owner's Mailing Address)

\_\_\_\_\_  
(Owner's Signature)  
\_\_\_\_\_  
(City) (State) (Zip Code)

(Continued on page 2)

#4258404

UNITED STATES  
DEPARTMENT OF THE INTERIOR  
BUREAU OF LAND MANAGEMENT

FORM APPROVED  
OMB NO.: 1004-0114  
Expires: January 31, 2020

**AFFIDAVIT OF ANNUAL ASSESSMENT WORK**

WHEN RECORDED, MAIL DOCUMENT TO:

NAME: Alan Hughes

ADDRESS: 560 Alder St.

CITY, STATE, ZIP: Mt. Angel OR 97362

FOR COUNTY RECORDER'S USE

No. of Claims 1

x \$10/claim

Total due BLM \$ 10.<sup>00</sup>

TO ALL WHOM IT MAY CONCERN:

1. The undersigned certifies that at least \$100 per claim was expended for development, labor and improvements, or equivalent value added, as the annual assessment work for the assessment year ending September 1, 2018 for the following contiguous unpatented mining claim(s), located in the County of \_\_\_\_\_, in the State of Arizona.

BLM Serial No.	Name of Claim	Tp Rg Sec Mer				County Recordation Book and Page No.	Co. Recording Date
		Example: 13N 5E 14 MDM					
<u>AMC 435960</u>	<u>Gold Bend #5</u>	<u>10N</u>	<u>4E</u>	<u>32</u>	<u>—</u>	<u>—</u>	<u>—</u>

RECEIVED  
 BLM ARIZONA STATE OFFICE  
 2018 SEP -5 P 12:26  
 PHOENIX, ARIZONA

# 4258404



2. Type of labor and improvements (specify what was done and give the total value for that labor and improvement to show at least \$100 for each claim). If a geological, geochemical, or geophysical survey was performed, as per 30 U.S.C. 28-1, reference the title of the report of survey, give cost and date of the survey and report, and indicate it was filed with the County Recorder:

Description of Work Performed	Value of Work Performed	Date Work Was Performed
MAINTAINED Camp site	75. <sup>00</sup>	8-25-18
MAINTAINED on ROADWAY	75. <sup>00</sup>	8-26-18
MAINTAINED TRAIL	50. <sup>00</sup>	8-25-18

3. Name and mailing address of each person who performed the labor and improvements:

Name (please print)

ALAN HUGHES

Current Mailing Address (please print)

560 Alder St. Mt. Angel OR 97136

4. Name and mailing address of each person who holds and claims the subject mining claim(s) for the valuable minerals contained therein. Be sure to indicate if there is a change of address:

Name (please print)

Alan Hughes

Current Mailing Address (please print)

560 Alder St Mt. Angel OR 97136

RECEIVED  
BLM AZ STATE OFFICE  
2018 SEP -5 P 12:26  
PHOENIX, ARIZONA

5. The undersigned testifies that on the date of 8 - 25 -, 2018, all monuments required by law were erected upon the subject claim(s), and all notices required by law were posted on the subject claim(s) or copies thereof were in place, and at said date, each corner monument bore or contained

markings sufficient to appropriately designate the corner of the claim to which it pertains and the name of the claim(s).

I hereby certify under penalty of perjury under the laws of the State of Arizona that the foregoing statements are true and correct:

Alan J. High  
(Signature of person responsible for above statement)

Date: 8-30-18

Title 18 U.S.C. 1001 and 43 U.S.C. 1212 make it a crime for any person knowingly and willfully to make to any department or agency of the United States any false, fictitious or fraudulent statements or representations as to any matter within its jurisdiction.


**Notary Block**

SUBSCRIBED AND SWORN TO before me, this 30<sup>th</sup> day of August 2018

By: C. Blau  
(Signature of Affiant)

Title: Notary

My Commission Expires: 11-16-2021



**INSTRUCTIONS**

1. This is an optional form that may be used to satisfy the requirements for the Bureau of Land Management (BLM) under the provisions of 43 U.S.C. §1744 and 30 U.S.C. §28-28d and the regulations thereunder (43 CFR part 3835). Since local and State laws may vary, you should contact your local and State agencies where the claims are located to ensure all applicable laws and requirements are satisfied.
2. The claimant(s) must fill in the date in paragraph 1 for the applicable assessment year and the county and state where the claims are located.
3. All claim names, BLM serial numbers, legal descriptions, and original county recording information must be listed for the claims pertaining to this assessment notice.
4. The claimant(s) must complete paragraph 2 listing all labor or improvements which was performed on or did benefit the subject mining claims. The value and date of the labor or improvements must also be listed. The total amount of labor or improvements can be listed, but the total expenditure must equal at least \$100 for each claim.
5. The names and current mailing addresses of the person(s) performing the labor shall be listed in paragraph 3.
6. The name and current mailing address of each owner (claimant) of the claims shall be listed in paragraph 4. The mailing address shall be the owner's address and not the address of an agent or anyone representing the claimant. Be sure to note if there has been a change of address.
7. Paragraph 5 shall be completed to show the date it was verified that all monuments required by law were properly erected, all notices were posted, and that corners were appropriately designated for all claims listed.
8. An exact legible reproduction or duplicate (other than microfilm or other electronic media) of this affidavit or another type of affidavit of assessment work that you file or will file in the county where each claim is located, must be filed with the BLM on or before December 30 of the calendar year in which the assessment year ends. For mill or tunnel sites, a separate notice of intent to hold must be filed with the BLM on or before December 30. Requirements for filing a notice of intent to hold can be found at 43 CFR 3835.33.
9. A processing fee of \$10 for each claim listed must be remitted to the BLM along with this or any other affidavit of assessment work.

RECEIVED  
BLM ASSISTANT  
DIRECTOR  
PHOENIX, ARIZONA  
AUG 30 5 52 PM '18

When Recorded, MAIL NO:

2018-0045200  
08/30/2018 04:27 PM ADL Page: 1 of 4  
Leslie M. Hoffm.  
OFFICIAL RECORDS OF YAVAPAI COUNTY \$15.00  
ALAN HUGHES

See Page two.



Affidavit of Annual Work Assessment

RECEIVED  
BLM AZ STATE OFFICE  
2018 SEP - 5 P 12: 26  
PHOENIX, ARIZONA

Alan Hughes  
560 Alder St  
Mt. Angel

RECEIVED  
BLM AZ STATE OFFICE  
9/26  
2018 SEP -5 P 12:25


PHOENIX, ARIZONA

PLACE STICKER AT TOP OF ENVELOPE TO THE RIGHT  
OF THE RETURN ADDRESS, FOLD AT DOTTED LINE  
**CERTIFIED MAIL**



7018 1130 0001 6224 8369

PHOENIX  
U.S. POSTAGE PAID  
FCM LETTER  
PRESCOTT, AZ  
86301  
AUG 30, '18  
AMOUNT  
**\$3.66**  
R2305K138976-36



BLM

1 North Central Ave Suite 800  
Phoenix AZ 85004

85004-442700



**United States Department of the Interior**  
**Bureau of Land Management**  
 DIV OF LANDS, MINRLS & ENERGY  
 ONE N CENTRAL AVE  
 PHOENIX, AZ 85004 -4427  
 Phone: 602-417-9200

Receipt

No: 4258404

<b>Transaction #:</b> 4373984	
<b>Date of Transaction:</b> 09/07/2018	
<b>CUSTOMER:</b>	
ALAN HUGHES 560 ADLER ST MT ANGEL,OR 97362 US	

LINE #	QTY	DESCRIPTION	REMARKS	UNIT PRICE	TOTAL
1	1.00	LOCATABLE MINERALS / MINING CLAIMS- NOT NEW-UNADJUD,ONE AUTH NO. ONLY / MINING CLAIM MONEY RECEIVED CASES: AMC437932/\$10.00	POL 2018/1 WAV	- n/a -	10.00
<b>TOTAL:</b>					<b>\$10.00</b>

PAYMENT INFORMATION			
1	AMOUNT:	10.00	POSTMARKED: N/A
	TYPE:	CHECK	RECEIVED: 09/05/2018
	CHECK NO:	1150	
	NAME:	HUGHES, ALAN 2024 S 6TH ST W MISSOULA MT 59801 US	

REMARKS

This receipt was generated by the automated BLM Collections and Billing System and is a paper representation of a portion of the official electronic record contained therein.

**DEPARTMENT OF THE INTERIOR  
BUREAU OF LAND MANAGEMENT  
MINING CLAIMS**

Run Date/Time: 9/26/2018

**MC Maintenance Fees Paid Through the BLM Pay Portal  
(by Date Paid)**

Page 8 Of 61

**CBS Receipt: 4246821**

Printed For Lead File # **AMC435956**

Agency Tracking ID: 1535403936

Assessment Year: 2019

Number of BLM Serial Nr: 67

Paid On: 8/27/2018

Total Amount Paid: \$10,385.00

Claim Name	BLM Serial No	Lead File No	Amount Paid
MIDWAY GOLD #4	AMC420465	AMC420457	\$155.00
PATRIOT GOLD #3	AMC423624	AMC423622	\$155.00
GOLD PAN #1	AMC435961	AMC435956	\$155.00
GALENA GEM #1	AMC437460	AMC437459	\$155.00
GALENA GEM #2	AMC437461	AMC437459	\$155.00
GALENA GEM #3	AMC437462	AMC437459	\$155.00
GALENA GEM #4	AMC437463	AMC437459	\$155.00
COPPER GULCH #3	AMC437918	AMC437918	\$155.00
SECRET CANYON #1	AMC437923	AMC437918	\$155.00
SUPERSTITION GOLD #5	AMC437928	AMC437918	\$155.00
HIDDEN TRSURE GOLD #3	AMC438349	AMC438349	\$155.00
HIDDEN TRSURE GOLD #2	AMC438350	AMC438349	\$155.00
HIDDEN TRSURE GOLD #3	AMC438351	AMC438349	\$155.00
TREASURE GOLD #4	AMC438352	AMC438349	\$155.00
GOLD GEM #6	AMC438791	AMC438790	\$155.00
MYSTIC GOLD #8	AMC440745	AMC440738	\$155.00
GOLDEN PEARL #2	AMC441144	AMC441142	\$155.00
GOLDEN PEARL #3	AMC441145	AMC441142	\$155.00
TIGER GOLD #3	AMC441148	AMC441142	\$155.00
SAN MARCOS EAST #1	AMC441676	AMC441666	\$155.00
SAN MARCOS NORTH #3	AMC441681	AMC441666	\$155.00
FREEDOM GOLD #3	AMC442203	AMC442201	\$155.00
GOLD PEAK #2	AMC442206	AMC442201	\$155.00
GOLD PEAK #6	AMC442210	AMC442201	\$155.00

NO WARRANTY IS MADE BY BLM FOR USE OF THE DATA FOR PURPOSES NOT INTENDED BY BLM

**DEPARTMENT OF THE INTERIOR  
BUREAU OF LAND MANAGEMENT  
MINING CLAIMS**

Run Date/Time: 9/26/2018

**MC Maintenance Fees Paid Through the BLM Pay Portal  
(by Date Paid)**

Page 9 Of 61

GOLD PEAK #7	AMC442211	AMC442201	\$155.00
GOLD PEAK #8	AMC442212	AMC442201	\$155.00
GALENA GEM	AMC443156	AMC443156	\$155.00
GOLD PICK #1	AMC443739	AMC443739	\$155.00
GOLD PICK #2	AMC443740	AMC443739	\$155.00
GOLD PICK #3	AMC443741	AMC443739	\$155.00
GOLD PICK #4	AMC443742	AMC443739	\$155.00
GOLD FIRE #1	AMC444587	AMC444587	\$155.00
GOLD FIRE #2	AMC444588	AMC444587	\$155.00
GOLD FIRE #3	AMC444589	AMC444587	\$155.00
GOLD GEM #8	AMC445153	AMC445153	\$155.00
GOLD GEM #9	AMC445154	AMC445153	\$155.00
GOLD GEM #10	AMC445155	AMC445153	\$155.00
COPPER ROCK 1	AMC445604	AMC445604	\$155.00
GOLD PEAK 9	AMC445610	AMC445604	\$155.00
GOLD PEAK 10	AMC445611	AMC445604	\$155.00
GOLD PEAK 11	AMC445612	AMC445604	\$155.00
GOLD PEAK 12	AMC445613	AMC445604	\$155.00
GOLD PASS 2	AMC445619	AMC445604	\$155.00
GOLD ARCH #1	AMC446015	AMC446015	\$155.00
GOLD ARCH #2	AMC446016	AMC446015	\$155.00
GOLD ARCH #3	AMC446017	AMC446015	\$155.00
GOLD ARCH #4	AMC446018	AMC446015	\$155.00
GOLD BUTTE #1	AMC446021	AMC446015	\$155.00
GOLD BUTTE #2	AMC446022	AMC446015	\$155.00
GOLD BUTTE #3	AMC446023	AMC446015	\$155.00
GOLD BUTTE #4	AMC446024	AMC446015	\$155.00
GOLD STAR #1	AMC446025	AMC446015	\$155.00
GOLD STAR #2	AMC446026	AMC446015	\$155.00
GOLD STAR #3	AMC446027	AMC446015	\$155.00
GOLD STAR #4	AMC446028	AMC446015	\$155.00
GOLD STAR #5	AMC446029	AMC446015	\$155.00
LEAD DIKE #2	AMC446030	AMC446015	\$155.00
LEAD DIKE #3	AMC446031	AMC446015	\$155.00
LEAD DIKE #4	AMC446032	AMC446015	\$155.00

NO WARRANTY IS MADE BY BLM FOR USE OF THE DATA FOR PURPOSES NOT INTENDED BY BLM

DEPARTMENT OF THE INTERIOR  
BUREAU OF LAND MANAGEMENT  
MINING CLAIMS

Run Date/Time: 9/26/2018

MC Maintenance Fees Paid Through the BLM Pay Portal  
(by Date Paid)

Page 10 Of 61

MYSTIC GOLD #9	AMC446034	AMC446015	\$155.00
MYSTIC GOLD #10	AMC446035	AMC446015	\$155.00
LEAD DIKE 1	AMC448725	AMC448725	\$155.00
GOLD ROCK 3	AMC448940	AMC448935	\$155.00
VULTURE SOUTH 4	AMC448945	AMC448935	\$155.00
VSM #1	AMC449828	AMC449828	\$155.00
VSM #2	AMC449829	AMC449828	\$155.00
VSM #3	AMC449830	AMC449828	\$155.00



**United States Department of the Interior**

**Bureau of Land Management**  
 BUSINESS & SUPPORT SVCS DIV  
 ONE N CENTRAL AVE SUITE 800  
 PHOENIX, AZ 85004 -4427  
 Phone: 602-417-9200

Receipt

No: 4246821

<b>Transaction #:</b> 4362284	
<b>Date of Transaction:</b> 08/27/2018	
<b>CUSTOMER:</b>	
STEVE KAROLYI P.O. BOX 74353 PHOENIX, AZ 85087 US	

LINE #	QTY	DESCRIPTION	REMARKS	UNIT PRICE	TOTAL
1	1.00	LOCATABLE MINERALS / MINING CLAIMS-NOT NEW-UNADJUD, ONE AUTH NO. ONLY / MINING CLAIM MONEY RECEIVED CASES: AMC420465/\$10385.00		- n/a -	10385.00
<b>TOTAL:</b>					<b>\$10,385.00</b>

PAYMENT INFORMATION			
NOTE: Items will appear on credit card statement as "BLM O Mining Claim".			
1	AMOUNT:	10385.00	POSTMARKED: N/A
	TYPE:	CREDIT CARD	RECEIVED: 08/27/2018
	NAME:	STEVE KAROLYI P.O. BOX 74353 PHOENIX AZ 85087 US	
	CARD NO:	XXXXXXXXXXXX5165	AUTH CODE: 662853
	NAME ON CARD:	STEVE KAROLYI	
	SIGNATURE:		

REMARKS

This receipt was generated by the automated BLM Collections and Billing System and is a paper representation of a portion of the official electronic record contained therein.

UNITED STATES  
DEPARTMENT OF THE INTERIOR  
BUREAU OF LAND MANAGEMENT  
**MAINTENANCE FEE WAIVER CERTIFICATION**

578

*[Handwritten Signature]*

437918  
~~435956~~

FORM APPROVED 430619  
OMB NO. 1004-0114  
Expires: January 31, 2020

SEE INSTRUCTIONS ON PAGE 2

1. This small miner waiver is filed for the assessment year beginning on September 1, 2018 and ending on September 1, 2019.
2. The undersigned and all related parties owned ten or fewer mining claims, mill, or tunnel sites located and maintained on Federal lands in the United States of America on September 1, 2018.
3. The undersigned have performed the assessment work required by law for each mining claim listed prior to filing this waiver and understand that by filing this form, the undersigned must file an affidavit of assessment work with the Bureau of Land Management (BLM) by the December 30th following the filing of this waiver.
4. The undersigned understand that if the assessment work obligation has not yet come due under 30 U.S.C. 28 (for those claims in their first assessment year only), a notice of intent to hold reciting this condition must be recorded by the December 30th following the filing of this waiver.
5. The undersigned understand that mill and tunnel sites may also be listed on this waiver and be waived from payment of the maintenance fee, and that a notice of intent to hold for these sites is required to be filed with the BLM by the December 30th following the filing of this waiver.
6. The undersigned understand and acknowledge that pursuant to 43 U.S.C. 1212 and 18 U.S.C. 1001, the filing or recording of a false, fictitious, or fraudulent document with the BLM may result in a fine of up to \$250,000, a prison term not to exceed five years, or both.
7. The mining claims, mill or tunnel sites for which this waiver from payment of the maintenance fees is requested are:

CLAIM OR SITE NAME	BLM RECORDATION SERIAL NUMBER
1. Superstition Gold #9	AMC # 437932
2. Gold Bend #5	AMC # 435960
3. Amber Sage #3	AMC # 430619
4. Amber Sage #4	AMC # 430620
5.	
6.	
7.	
8.	
9.	
10.	

RECEIVED  
 BLM AZ STATE OFFICE  
 210 SEP -5 P 12:20  
 PHOENIX, ARIZONA

The owner(s) (claimants) of the above mining claims and sites are:

80x Alan Hughes  
 (Owner's Name - Please Print)  
 560 Alder St. ✓  
 (Owner's Mailing Address)

Alan Hughes  
 (Owner's Signature)  
 Mt. Angel OR 97362  
 (City) (State) (Zip Code)

(Owner's Name - Please Print)

(Owner's Signature)

(Owner's Mailing Address)

(City) (State) (Zip Code)

(Owner's Name - Please Print)

(Owner's Signature)

(Owner's Mailing Address)

(City) (State) (Zip Code)

(Owner's Name - Please Print)

Postmark date 8/30/18  
 AC 483  
**ENTERED SEP 18 2018**  
 (Owner's Signature)

(Owner's Mailing Address)

(City) (State) (Zip Code)

(Continued on page 2)

NW/BB

#4258404

Alan Hughes  
560 Alder St  
Mt. Angel, OR

RECEIVED  
BLM AZ STATE OFFICE  
9/7/18  
2018 SEP -5 P 12:25

PHOENIX, ARIZONA

PLACE STICKER AT TOP OF ENVELOPE TO THE RIGHT OF THE RETURN ADDRESS, FOLD AT DOTTED LINE  
**CERTIFIED MAIL**



7018 1130 0001 6224 8369

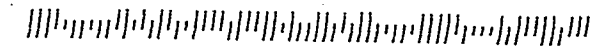
BLM

1 North Central Ave Suite 800  
Phoenix AZ 85004

U.S. POSTAGE PAID  
FORM LETTER  
PRESCOTT, AZ  
86201  
AUG 30 18  
AMOUNT  
**\$3.66**  
B2305K138976-36



85004-442700



United States Department of the Interior  
 Bureau of Land Management  
 DIV OF LANDS, MINRLS & ENERGY  
 ONE N CENTRAL AVE  
 PHOENIX, AZ 85004 -4427  
 Phone: 602-417-9200

Receipt

No: 4258404

Transaction #: 4373984	
Date of Transaction: 09/07/2018	
CUSTOMER:	
ALAN HUGHES 560 ADLER ST MT ANGEL, OR 97362 US	

LINE #	QTY	DESCRIPTION	REMARKS	UNIT PRICE	TOTAL
1	1.00	LOCATABLE MINERALS / MINING CLAIMS- NOT NEW-UNADJUD, ONE AUTH NO. ONLY / MINING CLAIM MONEY RECEIVED CASES: AMC437932/\$10.00	POL 2018/1 WAV	- n/a -	10.00
<b>TOTAL:</b>					<b>\$10.00</b>

PAYMENT INFORMATION			
1	AMOUNT:	10.00	POSTMARKED: N/A
	TYPE:	CHECK	RECEIVED: 09/05/2018
	CHECK NO:	1150	
	NAME:	HUGHES, ALAN 2024 S 6TH ST W MISSOULA MT 59801 US	

REMARKS

This receipt was generated by the automated BLM Collections and Billing System and is a paper representation of a portion of the official electronic record contained therein.

UNITED STATES  
DEPARTMENT OF THE INTERIOR  
BUREAU OF LAND MANAGEMENT

FORM APPROVED  
OMB NO.: 1004-0114  
Expires: January 31, 2020

**AFFIDAVIT OF ANNUAL ASSESSMENT WORK**

435956

WHEN RECORDED, MAIL DOCUMENT TO:

NAME: Alan Hughes

ADDRESS: 560 Alder St.

CITY, STATE, ZIP: Mt. Angel OR 97362

FOR COUNTY RECORDER'S USE

No. of Claims 1

x \$10/claim

Total due BLM \$ 10.00

TO ALL WHOM IT MAY CONCERN:

1. The undersigned certifies that at least \$100 per claim was expended for development, labor and improvements, or equivalent value added, as the annual assessment work for the assessment year ending September 1, 2018 for the following contiguous unpatented mining claim(s), located in the County of \_\_\_\_\_, in the State of Arizona.

BLM Serial No.	Name of Claim	Tp	Rg	Sec	Mer	County Recordation Book and Page No.	Co. Recording Date
AMC 435960	Gold Bend #5	10N	4E	32	—	—	—

RECEIVED  
BLM STATE OFFICE  
2018 SEP - 5 P 12: 26  
PHOENIX, ARIZONA

# 4258404

(Continued on page 2)

**ENTERED**  
SEP 18 2018  
BY: RAM

2. Type of labor and improvements (specify what was done and give the total value for that labor and improvement to show at least \$100 for each claim). If a geological, geochemical, or geophysical survey was performed, as per 30 U.S.C. 28-1, reference the title of the report of survey, give cost and date of the survey and report, and indicate it was filed with the County Recorder:

Description of Work Performed	Value of Work Performed	Date Work Was Performed
MAINTAINED Camp site	75.00	8-25-18
MAINTAINED on ROADWAY	75.00	8-26-18
MAINTAINED TRAIL	50.00	8-25-18

3. Name and mailing address of each person who performed the labor and improvements:

Name (please print)

ALAN HUGHES

Current Mailing Address (please print)

560 Alder St. Mt. Angel OR 97136

4. Name and mailing address of each person who holds and claims the subject mining claim(s) for the valuable minerals contained therein. Be sure to indicate if there is a change of address:

Name (please print)

ALAN HUGHES

Current Mailing Address (please print)

560 Alder St Mt. Angel OR 97136

RECEIVED  
 BLM AZ STATE OFFICE  
 PHOENIX, ARIZONA  
 2018 SEP -5 P 12:26

5. The undersigned testifies that on the date of 8 - 25 -, 2018, all monuments required by law were erected upon the subject claim(s), and all notices required by law were posted on the subject claim(s) or copies thereof were in place, and at said date, each corner monument bore or contained

markings sufficient to appropriately designate the corner of the claim to which it pertains and the name of the claim(s).

I hereby certify under penalty of perjury under the laws of the State of Arizona that the foregoing statements are true and correct:

Alan J. High  
(Signature of person responsible for above statement)

Date: 8-30-18

Title 18 U.S.C. 1001 and 43 U.S.C. 1212 make it a crime for any person knowingly and willfully to make to any department or agency of the United States any false, fictitious or fraudulent statements or representations as to any matter within its jurisdiction.


**Notary Block**

SUBSCRIBED AND SWORN TO before me, this 30<sup>th</sup> day of August 2018

By: C. Blam  
(Signature of Affiant)

Title: Notary

My Commission Expires: 11-16-2021



**INSTRUCTIONS**

1. This is an optional form that may be used to satisfy the requirements for the Bureau of Land Management (BLM) under the provisions of 43 U.S.C. §1744 and 30 U.S.C. §28-28d and the regulations thereunder (43 CFR part 3835). Since local and State laws may vary, you should contact your local and State agencies where the claims are located to ensure all applicable laws and requirements are satisfied.
2. The claimant(s) must fill in the date in paragraph 1 for the applicable assessment year and the county and state where the claims are located.
3. All claim names, BLM serial numbers, legal descriptions, and original county recording information must be listed for the claims pertaining to this assessment notice.
4. The claimant(s) must complete paragraph 2 listing all labor or improvements which was performed on or did benefit the subject mining claims. The value and date of the labor or improvements must also be listed. The total amount of labor or improvements can be listed, but the total expenditure must equal at least \$100 for each claim.
5. The names and current mailing addresses of the person(s) performing the labor shall be listed in paragraph 3.
6. The name and current mailing address of each owner (claimant) of the claims shall be listed in paragraph 4. The mailing address shall be the owner's address and not the address of an agent or anyone representing the claimant. Be sure to note if there has been a change of address.
7. Paragraph 5 shall be completed to show the date it was verified that all monuments required by law were properly erected, all notices were posted, and that corners were appropriately designated for all claims listed.
8. An exact legible reproduction or duplicate (other than microfilm or other electronic media) of this affidavit or another type of affidavit of assessment work that you file or will file in the county where each claim is located, must be filed with the BLM on or before December 30 of the calendar year in which the assessment year ends. For mill or tunnel sites, a separate notice of intent to hold must be filed with the BLM on or before December 30. Requirements for filing a notice of intent to hold can be found at 43 CFR 3835.33.
9. A processing fee of \$10 for each claim listed must be remitted to the BLM along with this or any other affidavit of assessment work.

RECEIVED  
BLM STAFF OFFICE  
PHOENIX, ARIZONA  
SEP - 5 P 2:26

When Recorded, I IL TO:

See Page two.



Affidavit of Annual Work Assessment

RECEIVED  
BLM AZ STATE OFFICE  
2018 SEP -5 P 12: 26  
PHOENIX, ARIZONA



**United States Department of the Interior**  
**Bureau of Land Management**  
 DIV OF LANDS, MINRLS & ENERGY  
 ONE N CENTRAL AVE  
 PHOENIX, AZ 85004 -4427  
 Phone: 602-417-9200

Receipt

No: 4258404

<b>Transaction #:</b> 4373984		<b>ENTERED INTO COMPUTER</b>
<b>Date of Transaction:</b> 09/07/2018		
<b>CUSTOMER:</b>		
ALAN HUGHES 560 ADLER ST MT ANGEL, OR 97362 US		

LINE #	QTY	DESCRIPTION	REMARKS	UNIT PRICE	TOTAL
1	1.00	LOCATABLE MINERALS / MINING CLAIMS- NOT NEW-UNADJUD, ONE AUTH NO. ONLY / MINING CLAIM MONEY RECEIVED <b>CASES: AMC437932/\$10.00</b>	POL 2018/1 WAV	- n/a -	10.00
<b>TOTAL:</b>					<b>\$10.00</b>

PAYMENT INFORMATION			
1	AMOUNT:	10.00	POSTMARKED: N/A
	TYPE:	CHECK	RECEIVED: 09/05/2018
	CHECK NO:	1150	
	NAME:	HUGHES, ALAN 2024 S 6TH ST W MISSOULA MT 59801 US	

REMARKS

This receipt was generated by the automated BLM Collections and Billing System and is a paper representation of a portion of the official electronic record contained therein.

Ar Hughes  
> Alder St  
- Angel

RECEIVED  
BLM AZ STATE OFFICE  
9/2/18  
2018 SEP -5 P 12:25R

PHOENIX, ARIZONA

PLACE STICKER AT TOP OF ENVELOPE TO THE RIGHT  
OF THE RETURN ADDRESS, FOLD AT DOTTED LINE  
**CERTIFIED MAIL**



7018 1130 0001 6224 8369

U.S. POSTAGE PAID  
FCM LETTER  
86301  
PRESCOTT, AZ  
AUG 30, 18  
AMOUNT  
**\$3.66**  
R2305K136976-36



BLM  
1 North Central Ave Suite 800  
Phoenix AZ 85004

85004-442700



AMC 435956

When recorded return to:

\_\_\_\_\_

Steve Karolyi  
PO BOX 74353  
Phoenix, AZ 85087

**QUIT CLAIM DEED**

For consideration of \$10.00 and other valuable considerations, I or we, Gene Sperry Jr, whose address is

30 Ethell Pkwy Normal, IL 61764, hereby quitclaim to: Steve Karolyi  
P.O. Box 74353  
Phoenix, AZ 85087

all right, title or interest in the following real property situated in Maricopa County, Arizona:

Claim: AMC # 435961, Gold Pan #1, 20 Acre Placer Claim  
Legal Description: Township 4 N, Range 6 W, Section 18, SW Corridor  
Exempt per A.R.S. 11-1134-A6

RECEIVED  
BLM AZ STATE OFFICE  
2018 AUG 14 P 12:00  
PHOENIX, ARIZONA

Executed this this 30 day of July, 2018

Gene Sperry Jr Gene Sperry Jr  
Grantor -


STATE OF Illinois  
COUNTY OF McLean

ENTERED  
AUG 27 2018  
BY: DS

This instrument was acknowledged before me this 30 day of July, 2018 by:

[Signature]

Amy Danielle Couillard  
Notary Public Amy Danielle Couillard  
My Commission Expires: 05/17/2022



State of IL County of McLean  
Subscribed and sworn to (or affirmed) before me on this  
30 day of July, 2018 by  
Gene Sperry Jr. proved to me on the basis  
of satisfactory evidence to be the person(s) who appeared before me.  
Notary Signature Amy Danielle Couillard

**United States Department of the Interior  
Bureau of Land Management  
DIV OF LANDS, MINRLS & ENERGY  
ONE N CENTRAL AVE  
PHOENIX, AZ 85004 -4427  
Phone: 602-417-9200**

Receipt

No: 4236154

<b>Transaction #:</b> 4351522	
<b>Date of Transaction:</b> 08/15/2018	
<b>CUSTOMER:</b>	
GENE SPERRY 30 ETHELL PKWY NORMAL,IL 61761-4017 US	

LINE #	QTY	DESCRIPTION	REMARKS	UNIT PRICE	TOTAL
1	1.00	LOCATABLE MINERALS / MINING CLAIMS- NOT NEW-UNADJUD,ONE AUTH NO. ONLY / MINING CLAIM MONEY RECEIVED CASES: AMC435961/\$10.00	TRF (1)	- n/a -	10.00
<b>TOTAL:</b>					<b>\$10.00</b>

PAYMENT INFORMATION			
NOTE: Items will appear on credit card statement as "Bureau of Land Mgmt CO".			
1	AMOUNT:	10.00	POSTMARKED: N/A
	TYPE:	CREDIT CARD	RECEIVED: 08/15/2018
	NAME:	SPERRY, GENE 30 ETHELL PKWY NORMAL IL 61761-4017 US	
	CARD NO:	XXXXXXXXXXXX5005	AUTH CODE: 117798
	NAME ON CARD:	STEVE KAROLYI	
	SIGNATURE:		

REMARKS

This receipt was generated by the automated BLM Collections and Billing System and is a paper representation of a portion of the official electronic record contained therein.

DEPARTMENT OF THE INTERIOR  
BUREAU OF LAND MANAGEMENT  
MINING CLAIMS

Run Date/Time: 8/20/2018

MC Maintenance Fees Paid Through the BLM Pay Portal  
(by Date Paid)

Page 285 Of 316

**CBS Receipt: 4238323**

Printed For Lead File # AMC435956

Agency Tracking ID: 1534535382

Assessment Year: 2019

Number of BLM Serial Nr: 2

Paid On: 8/17/2018

Total Amount Paid: \$310.00

Claim Name	BLM Serial No	Lead File No	Amount Paid
REDROCK GOLD #1	AMC435963	AMC435956	\$155.00
REDROCK GOLD #2	AMC435964	AMC435956	\$155.00

**United States Department of the Interior**  
**Bureau of Land Management**  
 BUSINESS & SUPPORT SVCS DIV  
 ONE N CENTRAL AVE SUITE 800  
 PHOENIX, AZ 85004 -4427  
 Phone: 602-417-9200

Receipt

No: 4238323

<b>Transaction #:</b> 4353714	
<b>Date of Transaction:</b> 08/17/2018	
<b>CUSTOMER:</b>	
RONALD KEMPKA JR P.O. BOX 9181 GREEN BAY, WI 54308 US	

LINE #	QTY	DESCRIPTION	REMARKS	UNIT PRICE	TOTAL
1	1.00	LOCATABLE MINERALS / MINING CLAIMS- NOT NEW-UNADJUD, ONE AUTH NO. ONLY / MINING CLAIM MONEY RECEIVED CASES: AMC435963/\$310.00		- n/a -	310.00
<b>TOTAL:</b>					<b>\$310.00</b>

PAYMENT INFORMATION			
NOTE: Items will appear on credit card statement as "BLM O Mining Claim".			
1	AMOUNT:	310.00	POSTMARKED: N/A
	TYPE:	CREDIT CARD	RECEIVED: 08/17/2018
	NAME:	RONALD KEMPKA JR P.O. BOX 9181 GREEN BAY WI 54308 US	
	CARD NO:	XXXXXXXXXXXX5427	AUTH CODE: 08828Z
	NAME ON CARD:	RONALD KEMPKA JR	
	SIGNATURE:		

REMARKS

This receipt was generated by the automated BLM Collections and Billing System and is a paper representation of a portion of the official electronic record contained therein.

435956

**MAINTENANCE FEE PAYMENT**

Claimant Name: Gary Bowen Jeff Crawford  
Address: 1735 E Park av  
City: Des Moines State: IA Zip: 50320  
Telephone: (515) 681-0412  
E-mail address: \_\_\_\_\_  
Signature: Gary Bowen

RECEIVED  
BLM AZ STATE OFFICE  
2018 AUG 24 P 1:35  
PHOENIX, ARIZONA  
BLM  
Date  
Stamp

Check here if this is a change of address.

LINE NO.	AMC NUMBER	CLAIM/SITE NAME	COUNTY RECORDER DATA (If available)	TWP	RNG	SEC
1	AMC # 435958	Gold Gem # 2	2016-0018077	1N	8W	1
2						
3						
4						
5						
6						
7						
8						
9						
10						

ENTERED  
AUG 30 2018  
BY: SC

List additional claims on Form MCF114.

No. of Claims\*: 1 x \$155 = \$155  
Check No: 15533 Init. \_\_\_\_\_  
Receipt No.: 4246246  
For BLM Use Only

Bureau of Land Management  
Arizona State Office  
[www.blm.gov/az/](http://www.blm.gov/az/)

\* \$155 per lode mining claim, mill site, or tunnel site; and \$155 for each 20 acres or portion thereof for each placer mining claim.

Form: MCF112  
Revised July 2014

This form is available from the Arizona Geological Survey and may be reproduced.

Entered 1 claim - ac

& G CONSTRUCTION  
GARY BOWEN  
1735 E. PARK AVE.  
DES MOINES, IOWA 50320

1400 2277950000000000 14 000

21 AUG 2018 PM 2 L



United states Department  
of The Interior  
Bureau of Land management  
Arizona state office  
1 north Central Avenue, Suite 800  
Phoenix, Arizona, 85004-442



PHOENIX, ARIZONA  
2018 AUG 21 1:35  
RECEIVED  
BLM AZ STATE OFFICE



**United States Department of the Interior**  
**Bureau of Land Management**  
 DIV OF LANDS, MINRLS & ENERGY  
 ONE N CENTRAL AVE  
 PHOENIX, AZ 85004 -4427  
 Phone: 602-417-9200

Receipt

No: 4246246

<b>Transaction #:</b> 4361710	
<b>Date of Transaction:</b> 08/27/2018	
<b>CUSTOMER:</b>	
GARY BOWEN 1735 E PARK AVE DES MOINES,IA 50320-1310 US	

LINE #	QTY	DESCRIPTION	REMARKS	UNIT PRICE	TOTAL
1	1.00	LOCATABLE MINERALS / MINING CLAIMS- NOT NEW-UNADJUD, ONE AUTH NO. ONLY / MINING CLAIM MONEY RECEIVED CASES: AMC435958/\$155.00	MAINT 2019/1	- n/a -	155.00
<b>TOTAL:</b>					<b>\$155.00</b>

PAYMENT INFORMATION			
1	AMOUNT:	155.00	POSTMARKED: N/A
	TYPE:	CHECK	RECEIVED: 08/24/2018
	CHECK NO:	15533	
	NAME:	BOWEN, GARY 1735 E PARK AVE DES MOINES IA 50320-1310 US	

REMARKS

This receipt was generated by the automated BLM Collections and Billing System and is a paper representation of a portion of the official electronic record contained therein.

Run Date: 07/23/18

Run Time: 04:31 PM

**DEPARTMENT OF THE INTERIOR  
BUREAU OF LAND MANAGEMENT  
MINING CLAIMS**

**MC Maintenance Fees Paid Through the BLM Pay Portal**

**CBS Receipt: 4216422**

Printed For Lead File # AMC435956

Agency Tracking ID: 1532131483

Assessment Year: 2019

Number of BLM Serial Nr: 2

Paid On: 07/20/2018

Total Amount Paid: \$310.00

Claim Name	BLM Serial No	Lead File No	Amount Paid
GOLD GEM #4	AMC435959	AMC435956	\$155.00
ORIONS LUCK	AMC437165	AMC437155	\$155.00

**United States Department of the Interior**  
**Bureau of Land Management**  
 BUSINESS & SUPPORT SVCS DIV  
 ONE N CENTRAL AVE SUITE 800  
 PHOENIX, AZ 85004 -4427  
 Phone: 602-417-9200

Receipt

No: 4216422

<b>Transaction #:</b> 4331552	
<b>Date of Transaction:</b> 07/20/2018	
CUSTOMER:	
JOSHUA MARTINDALE 605 N. TROUTMAN ST. KEWANNA, IN 46939 US	

LINE #	QTY	DESCRIPTION	REMARKS	UNIT PRICE	TOTAL
1	1.00	LOCATABLE MINERALS / MINING CLAIMS- NOT NEW-UNADJUD, ONE AUTH NO. ONLY / MINING CLAIM MONEY RECEIVED CASES: AMC435959/\$310.00		- n/a -	310.00
<b>TOTAL:</b>					<b>\$310.00</b>

PAYMENT INFORMATION			
NOTE: Items will appear on credit card statement as "BLM O Mining Claim".			
1	AMOUNT:	310.00	POSTMARKED: N/A
	TYPE:	CREDIT CARD	RECEIVED: 07/20/2018
	NAME:	JOSHUA MARTINDALE 605 N. TROUTMAN ST. KEWANNA IN 46939 US	
	CARD NO:	XXXXXXXXXXXX5423	AUTH CODE: 08221C
	NAME ON CARD:	JOSHUA MARTINDALE	
	SIGNATURE:		

REMARKS

This receipt was generated by the automated BLM Collections and Billing System and is a paper representation of a portion of the official electronic record contained therein.

**DEPARTMENT OF THE INTERIOR  
BUREAU OF LAND MANAGEMENT  
MINING CLAIMS**

**MC Maintenance Fees Paid Through the BLM Pay Portal**

**CBS Receipt: 3968381**

Printed For Lead File # **AMC435956**

Agency Tracking ID: 1504203006

Number of BLM Serial Nr: 43

Assessment Year: 2018

Total Amount Paid: \$6,665.00

Paid On: 08/31/2017

Claim Name	BLM Serial No	Lead File No	Amount Paid
MIDWAY GOLD #4	AMC420465	AMC420457	\$155.00
GOLD PAN #1	AMC435961	AMC435956	\$155.00
BLUE WASH GOLD #3	AMC436645	AMC436641	\$155.00
COPPER GULCH #3	AMC437918	AMC437918	\$155.00
MIDWAY GOLD #2	AMC437920	AMC437918	\$155.00
MIDWAY GOLD #3	AMC437921	AMC437918	\$155.00
MIDWAY GOLD #4	AMC437922	AMC437918	\$155.00
SECRET CANYON #1	AMC437923	AMC437918	\$155.00
SUPERSTITION GOLD #2	AMC437925	AMC437918	\$155.00
SUPERSTITION GOLD #5	AMC437928	AMC437918	\$155.00
SUPERSTITION GOLD #7	AMC437930	AMC437918	\$155.00
SUPERSTITION GOLD #8	AMC437931	AMC437918	\$155.00
BUMBLEBEE GOLD #1	AMC438337	AMC438337	\$155.00
HIDDEN TRSURE GOLD #3	AMC438349	AMC438349	\$155.00
HIDDEN TRSURE GOLD #2	AMC438350	AMC438349	\$155.00
HIDDEN TRSURE GOLD #3	AMC438351	AMC438349	\$155.00
TREASURE GOLD #4	AMC438352	AMC438349	\$155.00
GOLD GEM #6	AMC438791	AMC438790	\$155.00
GOLD GEM #7	AMC438792	AMC438790	\$155.00
VULTURE SOUTH #6	AMC439397	AMC439388	\$155.00
BUMBLEBEE CREEK #6	AMC439805	AMC439800	\$155.00
BUMBLEBEE CREEK #7	AMC439806	AMC439800	\$155.00
SAN MARCOS WEST #1	AMC439810	AMC439800	\$155.00
SAN MARCOS WEST #3	AMC439812	AMC439800	\$155.00
SAN MARCOS WEST #6	AMC439815	AMC439800	\$155.00
GOLD PAYDAY #1	AMC440148	AMC440148	\$155.00
GOLD PAYDAY #2	AMC440149	AMC440148	\$155.00
GOLD PAYDAY #3	AMC440150	AMC440148	\$155.00
GOLD PAYDAY #4	AMC440151	AMC440148	\$155.00
MYSTIC GOLD #2	AMC440739	AMC440738	\$155.00
MYSTIC GOLD #5	AMC440742	AMC440738	\$155.00
MYSTIC GOLD #6	AMC440743	AMC440738	\$155.00
MYSTIC GOLD #8	AMC440745	AMC440738	\$155.00
GOLDEN PEARL #2	AMC441144	AMC441142	\$155.00
GOLDEN PEARL #3	AMC441145	AMC441142	\$155.00
TIGER GOLD #3	AMC441148	AMC441142	\$155.00

Run Date: 09/05/17

Run Time: 02:33 PM

**DEPARTMENT OF THE INTERIOR  
BUREAU OF LAND MANAGEMENT  
MINING CLAIMS**

**MC Maintenance Fees Paid Through the BLM Pay Portal**

**CBS Receipt: 3968381**

Printed For Lead File # AMC435956

Agency Tracking ID: 1504203006

Number of BLM Serial Nr: 43

Assessment Year: 2018

Paid On: 08/31/2017

Total Amount Paid: \$6,665.00

Claim Name	BLM Serial No	Lead File No	Amount Paid
SAN MARCOS EAST #1	AMC441676	AMC441666	\$155.00
SAN MARCOS NORTH #1	AMC441679	AMC441666	\$155.00
GOLD STAMP	AMC442204	AMC442201	\$155.00
GOLD PEAK #6	AMC442210	AMC442201	\$155.00
GOLD GULCH #3	AMC443767	AMC443765	\$155.00
GOLD GULCH #4	AMC443768	AMC443765	\$155.00
GOLD GULCH #5	AMC443769	AMC443765	\$155.00

**United States Department of the Interior**  
**Bureau of Land Management**  
 BUSINESS & SUPPORT SVCS DIV  
 ONE N CENTRAL AVE SUITE 800  
 PHOENIX, AZ 85004 -4427  
 Phone: 602-417-9200

Receipt

No: 3968381

14

<b>Transaction #:</b> 4078278	
<b>Date of Transaction:</b> 08/31/2017	
<b>CUSTOMER:</b>	
STEVE KAROLYI P.O. BOX 74353 PHOENIX, AZ 85087 US	

LINE #	QTY	DESCRIPTION	REMARKS	UNIT PRICE	TOTAL
1	1.00	LOCATABLE MINERALS / MINING CLAIMS- NOT NEW-UNADJUD, ONE AUTH NO. ONLY / MINING CLAIM MONEY RECEIVED CASES: AMC443768/\$6665.00		- n/a -	6665.00
<b>TOTAL:</b>					<b>\$6,665.00</b>

PAYMENT INFORMATION			
NOTE: Items will appear on credit card statement as "BLM O Mining Claim".			
1	AMOUNT:	6665.00	POSTMARKED: N/A
	TYPE:	CREDIT CARD	RECEIVED: 08/31/2017
	NAME:	STEVE KAROLYI P.O. BOX 74353 PHOENIX AZ 85087 US	
	CARD NO:	XXXXXXXXXXXX5165	AUTH CODE: 610375
	NAME ON CARD:	STEVE KAROLYI	
	EXPIRES:	04/2019	
	SIGNATURE:		

REMARKS

This receipt was generated by the automated BLM Collections and Billing System and is a paper representation of a portion of the official electronic record contained therein.

**DEPARTMENT OF THE INTERIOR  
BUREAU OF LAND MANAGEMENT  
MINING CLAIMS**

**MC Maintenance Fees Paid Through the BLM Pay Portal**

**CBS Receipt: 3957436**

Printed For Lead File # AMC435956

Agency Tracking ID: 1503599012

Number of BLM Serial Nr: 15

Assessment Year: 2018

Paid On: 08/24/2017

Total Amount Paid: \$2,325.00

Claim Name	BLM Serial No	Lead File No	Amount Paid
COPPER SPRING GOLD 4	AMC434014	AMC434011	\$155.00
REDROCK GOLD #1	AMC435963	AMC435956	\$155.00
REDROCK GOLD #2	AMC435964	AMC435956	\$155.00
TREASURE GOLD #2	AMC437105	AMC437096	\$155.00
SUPERSTITION GOLD #1	AMC437924	AMC437918	\$155.00
SUPERSTITION GOLD #3	AMC437926	AMC437918	\$155.00
BRYNN MINE 6	AMC439394	AMC439388	\$155.00
VULTURE SOUTH #5	AMC439396	AMC439388	\$155.00
VULTURE SOUTH #7	AMC439398	AMC439388	\$155.00
BUMBLEBEE CREEK #2	AMC439801	AMC439800	\$155.00
SAN MARCOS WEST #4	AMC439813	AMC439800	\$155.00
SAN MARCOS WEST #5	AMC439814	AMC439800	\$155.00
MYSTIC GOLD #3	AMC440740	AMC440738	\$155.00
SAN MARCOS NORTH #3	AMC441681	AMC441666	\$155.00
GOLD PEAK #3	AMC442207	AMC442201	\$155.00

**United States Department of the Interior**  
**Bureau of Land Management**  
 BUSINESS & SUPPORT SVCS DIV  
 ONE N CENTRAL AVE SUITE 800  
 PHOENIX, AZ 85004 -4427  
 Phone: 602-417-9200

Receipt

No: 3957436

<b>Transaction #:</b> 4067225	
<b>Date of Transaction:</b> 08/24/2017	
<b>CUSTOMER:</b>	
STEVE KAROLYI P.O. BOX 74353 PHOENIX, AZ 85087 US	

LINE #	QTY	DESCRIPTION	REMARKS	UNIT PRICE	TOTAL
1	1.00	LOCATABLE MINERALS / MINING CLAIMS- NOT NEW-UNADJUD, ONE AUTH NO. ONLY / MINING CLAIM MONEY RECEIVED CASES: AMC437924/\$2325.00		- n/a -	2325.00
<b>TOTAL:</b>					<b>\$2,325.00</b>

PAYMENT INFORMATION			
NOTE: Items will appear on credit card statement as "BLM O Mining Claim".			
1	AMOUNT:	2325.00	POSTMARKED: N/A
	TYPE:	CREDIT CARD	RECEIVED: 08/24/2017
	NAME:	STEVE KAROLYI P.O. BOX 74353 PHOENIX AZ 85087 US	
	CARD NO:	XXXXXXXXXXXX1112	AUTH CODE: 024267
	NAME ON CARD:	STEVE KAROLYI	
	EXPIRES:	01/2020	
	SIGNATURE:		

REMARKS

This receipt was generated by the automated BLM Collections and Billing System and is a paper representation of a portion of the official electronic record contained therein.



Run Date: 08/14/17

Run Time: 01:28 PM

**DEPARTMENT OF THE INTERIOR  
BUREAU OF LAND MANAGEMENT  
MINING CLAIMS**

**MC Maintenance Fees Paid Through the BLM Pay Portal**

**CBS Receipt: 3927978**

Printed For Lead File # AMC435956

Agency Tracking ID: 1502234471

Assessment Year: 2018

Number of BLM Serial Nr: 2

Paid On: 08/08/2017

Total Amount Paid: \$310.00

Claim Name	BLM Serial No	Lead File No	Amount Paid
GOLD GEM #4	AMC435959	AMC435956	\$155.00
ORIONS LUCK	AMC437165	AMC437155	\$155.00

**United States Department of the Interior  
Bureau of Land Management  
BUSINESS & SUPPORT SVCS DIV  
ONE N CENTRAL AVE SUITE 800  
PHOENIX, AZ 85004 -4427  
Phone: 602-417-9200**

Receipt

No: 3927978

<b>Transaction #:</b> 4037530	
<b>Date of Transaction:</b> 08/08/2017	
<b>CUSTOMER:</b>	
JOSHUA MARTINDALE 605 N. TROUTMAN ST. KEWANNA,IN 46939 US	

LINE #	QTY	DESCRIPTION	REMARKS	UNIT PRICE	TOTAL
1	1.00	LOCATABLE MINERALS / MINING CLAIMS- NOT NEW-UNADJUD,ONE AUTH NO. ONLY / MINING CLAIM MONEY RECEIVED CASES: AMC435959/\$310.00		- n/a -	310.00
<b>TOTAL:</b>					<b>\$310.00</b>

PAYMENT INFORMATION					
NOTE: Items will appear on credit card statement as "BLM O Mining Claim".					
1	AMOUNT:	310.00	POSTMARKED:	N/A	
	TYPE:	CREDIT CARD	RECEIVED:	08/08/2017	
	NAME:	JOSHUA MARTINDALE 605 N. TROUTMAN ST. KEWANNA IN 46939 US			
	CARD NO:	XXXXXXXXXXXX5423	AUTH CODE:	07741C	
	NAME ON CARD:	JOSHUA MARTINDALE			
	EXPIRES:	12/2019			
	SIGNATURE:				

REMARKS

This receipt was generated by the automated BLM Collections and Billing System and is a paper representation of a portion of the official electronic record contained therein.

437918

435956

430617

**NOTICE OF INTENTION TO HOLD MINING CLAIMS/SITES**

When Recorded Return Document to:

Alan Hughes  
560 Alder St  
Mt. Angel OR 97362

RECEIVED  
BLM  
Date  
Stamp  
OCT 26 P 2:57  
PHOENIX, ARIZONA

Check here if this is a change of address.

Telephone: (971) 276-8003

E-mail Address: alanr.hughes@gmail.com

I (We) intend to hold the claims(s) and/or site(s) listed below for the calendar year 2018, and I (We) have filed or will file a Notice of Intent to Hold in the county where the claim (s) is located.

Reason for filing a Notice of Intent to Hold instead of an assessment work filing (check one):

- Maintenance fee was paid to maintain claim(s) during this assessment year.
- Mill or tunnel sites.
- Claim(s) was located during the current assessment year.
- BLM has deferred assessment work (attach copy of decision granting deferment, or pending petition for deferment including date petition was filed.)

Line No.	AMC NUMBER	CLAIM/SITE NAME	COUNTY RECORDER DATA (If available)	TWP	RNG	SEC
1	437932	Superstition Coll #9	PINAL	1 S	11 E	21
2	435960	Gold Bend #5	YAVAPAI	10 N	4 E	32
3	430619	Amber Sage #3	LA PAZ	4 N	13 W	21
4	430620	Amber Sage #4	LA PAZ	4 N	13 W	21
5						
6						
7						
8						
9						
10						

Form: MCF110

Revised July 2014

Page 1 of 2

INTEREST  
OCT 31 2017  
BY: R. [Signature]

NOTICE OF INTENTION TO HOLD MINING CLAIMS/SITES  
page 2

RECEIVED  
BLM AZ STATE OFFICE  
PHOENIX, ARIZONA  
OCT 26 P 2:57  
BLM  
Date  
Stamp

1. State of Arizona, County of \_\_\_\_\_

2. I (Name) Alan Hughes

3. Reside at (Address) 560 Alder St

City Mt. Angel County Marion State OR Zip 97362

being duly sworn, depose and say that I am a citizen of the United States, more than eighteen years of age, that all of the facts set forth in this notice, subject to the provisions and penalties of 18 U.S.C. 1001 pertaining to the filing of false, fictitious, or fraudulent statements with the United States, are true and correct according to the best of my knowledge, information and belief.

4. Owner's name and address (If not shown in Items 1-3 above). \_\_\_\_\_

5. Dated: 10-22-17 Signature: Alan Hughes

Bureau of Land Management  
Arizona State Office  
[www.blm.gov/az](http://www.blm.gov/az)

No. of Claims: 4 x \$10 = 40  
Check No: 1136 Init. JMC  
Receipt No.: 4004511  
For BLM Use Only

Form: MCF110  
Revised July 2014  
Page 2 of 2

Alan Hughes  
560 Alder St.  
Mt. Angel OR


**CERTIFIED MAIL**



7016 1370 0002 1120 0544



1021



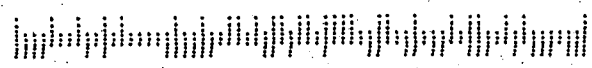
85004

U.S. POSTAGE  
PAID  
MOUNT ANGEL, OR  
97362  
OCT 23 17  
AMOUNT  
**\$3.84**  
R2305E124542-10

RECEIVED  
BLM AZ STATE OFFICE  
2017 OCT 26 P 2:57  
PHOENIX, ARIZONA 97362

BLM  
One North Central Av. Suite 800  
Phoenix, AZ 85004-4427

8500484427 0041



**United States Department of the Interior**  
**Bureau of Land Management**  
 DIV OF LANDS, MINRLS & ENERGY  
 ONE N CENTRAL AVE  
 PHOENIX, AZ 85004 -4427  
 Phone: 602-417-9200

Receipt

No: 4004511

<b>Transaction #:</b> 4115005	
<b>Date of Transaction:</b> 10/27/2017	
<b>CUSTOMER:</b>	
ALAN HUGHES 560 ADLER ST MT ANGEL, OR 97362 US	

LINE #	QTY	DESCRIPTION	REMARKS	UNIT PRICE	TOTAL
1	1.00	LOCATABLE MINERALS / MINING CLAIMS- NOT NEW-UNADJUD, ONE AUTH NO. ONLY / MINING CLAIM MONEY RECEIVED CASES: AMC437932/\$40.00	NOI 2017/4	- n/a -	40.00
<b>TOTAL:</b>					<b>\$40.00</b>

PAYMENT INFORMATION			
1	AMOUNT:	40.00	POSTMARKED: N/A
	TYPE:	CHECK	RECEIVED: 10/26/2017
	CHECK NO:	1136	
	NAME:	HUGHES, ALAN 560 ADLER ST MT ANGEL OR 97362 US	

REMARKS

This receipt was generated by the automated BLM Collections and Billing System and is a paper representation of a portion of the official electronic record contained therein.

UNITED STATES  
DEPARTMENT OF THE INTERIOR  
BUREAU OF LAND MANAGEMENT

379

AMC 437932  
435956  
430619

MAINTENANCE FEE WAIVER CERTIFICATION

FORM APPROVED  
OMB NO. 1004-0114  
Expires: January 31, 2020

SEE INSTRUCTIONS ON PAGE 2

1. This small miner waiver is filed for the assessment year beginning on September 1, 2017 and ending on September 1, 2018.
2. The undersigned and all related parties owned ten or fewer mining claims, mill, or tunnel sites located and maintained on Federal lands in the United States of America on September 1, 2017.
3. The undersigned have performed the assessment work required by law for each mining claim listed prior to filing this waiver and understand that by filing this form the undersigned must file an affidavit of assessment work with the Bureau of Land Management (BLM) by the December 30th following the filing of this waiver.
4. The undersigned understand that if the assessment work obligation has not yet come due under 30 U.S.C. 28 (for those claims in their first assessment year only), a notice of intent to hold reciting this condition must be recorded by the December 30th following the filing of this waiver.
5. The undersigned understand that mill and tunnel sites may also be listed on this waiver and be waived from payment of the maintenance fee, and that a notice of intent to hold for these sites is required to be filed with the BLM by the December 30th following the filing of this waiver.
6. The undersigned understand and acknowledge that pursuant to 43 U.S.C. 1212 and 18 U.S.C. 1001, the filing or recording of a false, fictitious, or fraudulent document with the BLM may result in a fine of up to \$250,000, a prison term not to exceed five years, or both.
7. The mining claims, mill or tunnel sites for which this waiver from payment of the maintenance fees is requested are:

CLAIM OR SITE NAME	BLM RECORDATION SERIAL NUMBER
1. Superstition Gold #9	✓ AMC # 437932
2. Gold Bend #5	AMC # 435960
3. Amber Sage #3	AMC # 430619
4. Amber Sage #4	AMC # 430620
5.	
6.	
7.	
8.	
9.	
10.	

RECEIVED  
BLM AZ STATE OFFICE  
2017 AUG 28 P 3:48  
PHOENIX, ARIZONA

The owner(s) (claimants) of the above mining claims and sites are:

Alan Hughes  
(Owner's Name - Please Print)

Alan Hughes  
(Owner's Signature)

560 Alder St.  
(Owner's Mailing Address)

Mt. Angel (City) OR 97362 (State) (Zip Code)

(Owner's Name - Please Print)

(Owner's Signature)

(Owner's Mailing Address)

(City) (State) (Zip Code)

(Owner's Name - Please Print)

(Owner's Signature)

(Owner's Mailing Address)

(City) (State) (Zip Code)

(Owner's Name - Please Print)

(Owner's Signature)

(Owner's Mailing Address)

(City) (State) (Zip Code)

483  
INTERED  
SEP 07 2017  
BY: [Signature]

2/1  
P

(Owner's Name - Please Print)	(Owner's Signature)		
(Owner's Mailing Address)	(City)	(State)	(Zip Code)
(Owner's Name - Please Print)	(Owner's Signature)		
(Owner's Mailing Address)	(City)	(State)	(Zip Code)
(Owner's Name - Please Print)	(Owner's Signature)		
(Owner's Mailing Address)	(City)	(State)	(Zip Code)
(Owner's Name - Please Print)	(Owner's Signature)		
(Owner's Mailing Address)	(City)	(State)	(Zip Code)

18 U.S.C. 1001 and 43 U.S.C. 1212 make it a crime for any person knowingly and willfully to make to any department or agency of the United States any false, fictitious or fraudulent statements or representations as to any matter within its jurisdiction.

**INSTRUCTIONS**

1. This certification is made under the provisions of 43 U.S.C. § 1744 and 30 U.S.C. §28-28k and the regulations thereunder (43 CFR Part 3830).
2. The claimant(s) must fill in the dates in paragraph 1 for the beginning and ending of the assessment year for which this waiver is sought.
3. The claimant(s) must fill in the date in paragraph 2 for the beginning of the assessment year for which this waiver is sought.
4. All claim and site names and BLM serial numbers must be listed for the mining claims, mill sites, and tunnel sites for which the waiver is sought.
5. All owners of the mining claims, mill sites, and tunnel sites and their addresses must be given.
6. This waiver form must be signed by all the claimants or their designated agent, in original form. If an agent is designated, a notarized designation of agent, signed by all of the claimants with proper address given, must be submitted with this waiver.
7. This form must be filed no later than September 1st for the upcoming assessment year in the BLM State Office where the mining claims or sites are recorded, or the waiver cannot be granted by the BLM. (Example: To obtain a waiver for the assessment year 2012, which begins on September 1, 2011, you must qualify for and file for a waiver no later than September 1, 2011, in the proper BLM State Office.)
8. For all mining claims which require assessment work, you must record an affidavit of labor on or before the December 30th immediately following the filing of this waiver. For all other mining claims or sites waived, you must record a notice of intent to hold on or before the December 30th immediately following the filing of this waiver.
9. Mill and tunnel sites may also be listed on this waiver and be waived from payment of the maintenance fee. A notice of intent to hold for these sites is required to be filed by the December 30th following the filing of this waiver.

**RECEIVED**  
**BLM AZ STATE OFFICE**  
**2011 AUG 20 P 3:49**  
**PHOENIX, ARIZONA**  
**FOR OFFICIAL USE ONLY**



435956

**MAINTENANCE FEE PAYMENT**

Claimant Name: Gary Bowen Jeff Crawford  
Address: 1235 E Park Ave  
City: Des Moines State: IA Zip: 50320  
Telephone: (515) 681-0412  
E-mail address: \_\_\_\_\_  
Signature: [Handwritten Signature]

Check here if this is a change of address.

BLM  
Date  
Stamp  
2017 AUG 15 P 3:06  
TOLSON, ARIZONA

LINE NO.	AMC NUMBER	CLAIM/SITE NAME	COUNTY RECORDER DATA (If available)	TWP	RNG	SEC
1	AMC 435958	Godd Gem #2	2016-0018 77	1N	8W	1
2						
3						
4						
5						
6						
7						
8						
9						
10						

List additional claims on Form MCF114.

**Bureau of Land Management**  
**Arizona State Office**  
[www.blm.gov/az/](http://www.blm.gov/az/)

No. of Claims\*: 1 x \$155 = 155  
Check No: 14780 Init. JMC  
Receipt No.: 3940109  
**For BLM Use Only**

\* \$155 per lode mining claim, mill site, or tunnel site; and \$155 for each 20 acres or portion thereof for each placer mining claim.

Form: MCF112  
Revised July 2014

This form is available from the **Arizona Geological Survey** and may be reproduced.

**ENTERED**  
**AUG 21 2017**  
BY: Ramy

B & G CONSTRUCTION  
GARY BOWEN  
1735 E. PARK AVE.  
DES MOINES, IOWA 50320

DES MOINES IA 500

12 AUG 2017 PM 3 L



RECEIVED  
PHOENIX ARIZONA

2017 AUG 15 P 3:06



BLM Arizona office  
one north Central avenue  
suite 800  
Phoenix AZ 85004-4427

85004-442700



**United States Department of the Interior**  
**Bureau of Land Management**  
 DIV OF LANDS, MINRLS & ENERGY  
 ONE N CENTRAL AVE  
 PHOENIX, AZ 85004 -4427  
 Phone: 602-417-9200

Receipt

No: 3940109

<b>Transaction #:</b> 4049762	
<b>Date of Transaction:</b> 08/16/2017	
<b>CUSTOMER:</b>	
GARY BOWEN 1735 E PARK AVE DES MOINES,IA 50320-1310 US	

LINE #	QTY	DESCRIPTION	REMARKS	UNIT PRICE	TOTAL
1	1.00	LOCATABLE MINERALS / MINING CLAIMS- NOT NEW-UNADJUD,ONE AUTH NO. ONLY / MINING CLAIM MONEY RECEIVED CASES: AMC435958/\$155.00	MAINT 2018/1	- n/a -	155.00
<b>TOTAL:</b>					<b>\$155.00</b>

PAYMENT INFORMATION			
1	AMOUNT:	155.00	POSTMARKED: 08/12/2017
	TYPE:	CHECK	RECEIVED: 08/15/2017
	CHECK NO:	14780	
	NAME:	BOWEN, GARY 1735 E PARK AVE DES MOINES IA 50320-1310 US	

REMARKS

This receipt was generated by the automated BLM Collections and Billing System and is a paper representation of a portion of the official electronic record contained therein.

Run Date: 09/08/16

Run Time: 12:27 PM

**DEPARTMENT OF THE INTERIOR  
BUREAU OF LAND MANAGEMENT  
MINING CLAIMS**

**MC Maintenance Fees Paid Through the BLM Pay Portal**

**CBS Receipt: 3637789**

Printed For Lead File # **AMC435956**

Agency Tracking ID: 1471875596

Assessment Year: 2017

Number of BLM Serial Nr: 2

Paid On: 08/22/2016

Total Amount Paid: \$310.00

<b>Claim Name</b>	<b>BLM Serial No</b>	<b>Lead File No</b>	<b>Amount Paid</b>
GOLD GEM #4	AMC435959	AMC435956	\$155.00
ORIONS LUCK	AMC437165	AMC437155	\$155.00

**United States Department of the Interior**  
**Bureau of Land Management**  
 BUSINESS & SUPPORT SVCS DIV  
 ONE N CENTRAL AVE SUITE 800  
 PHOENIX, AZ 85004 -4427  
 Phone: (602) 417-9200

Receipt

No: 3637789

<b>Transaction #:</b> 3741675	
<b>Date of Transaction:</b> 08/22/2016	
<b>CUSTOMER:</b>	
JOSHUA MARTINDALE 605 N. TROUTMAN ST. KEWANNA,IN 46939 US	

LINE #	QTY	DESCRIPTION	REMARKS	UNIT PRICE	TOTAL
1	1.00	LOCATABLE MINERALS / MINING CLAIMS- NOT NEW-UNADJUD,ONE AUTH NO. ONLY / MINING CLAIM MONEY RECEIVED CASES: AMC435959/\$310.00		- n/a -	310.00
<b>TOTAL:</b>					<b>\$310.00</b>

PAYMENT INFORMATION					
NOTE: Items will appear on credit card statement as "BLM O Mining Claim".					
1	AMOUNT:	310.00	POSTMARKED:	N/A	
	TYPE:	CREDIT CARD	RECEIVED:	08/22/2016	
	NAME:	JOSHUA MARTINDALE 605 N. TROUTMAN ST. KEWANNA IN 46939 US			
	CARD NO:	XXXXXXXXXXXX5423	AUTH CODE:	03474C	
	NAME ON CARD:	JOSHUA MARTINDALE			
	EXPIRES:	12/2018			
	SIGNATURE:				

REMARKS

This receipt was generated by the automated BLM Collections and Billing System and is a paper representation of a portion of the official electronic record contained therein.

**DEPARTMENT OF THE INTERIOR  
BUREAU OF LAND MANAGEMENT  
MINING CLAIMS**

**MC Maintenance Fees Paid Through the BLM Pay Portal**

**CBS Receipt: 3640028**Printed For Lead File # **AMC435956**

Agency Tracking ID: 1472072170

Assessment Year: 2017

Number of BLM Serial Nr: 41

Paid On: 08/24/2016

Total Amount Paid: \$6,355.00

Claim Name	BLM Serial No	Lead File No	Amount Paid
AMBER SAGE	AMC428181	AMC428181	\$155.00
AMBER SAGE #1	AMC430617	AMC430617	\$155.00
AMBER SAGE #2	AMC430618	AMC430617	\$155.00
AMBER SAGE #3	AMC430619	AMC430617	\$155.00
AMBER SAGE #4	AMC430620	AMC430617	\$155.00
AMBER SAGE #5	AMC430621	AMC430617	\$155.00
MILLSITE GOLD	AMC431309	AMC431309	\$155.00
PEACOCK #3	AMC431310	AMC431309	\$155.00
WHN -4	AMC433606	AMC433603	\$155.00
COPPER SPRING GOLD 3	AMC434013	AMC434011	\$155.00
BELMONT GOLD #6	AMC434021	AMC434017	\$155.00
MARCOS GOLD #5	AMC434540	AMC434537	\$155.00
GOLD BEND #1	AMC435574	AMC435574	\$155.00
GOLD BEND #6	AMC435576	AMC435574	\$155.00
KAREN-ONE	AMC435577	AMC435574	\$155.00
MARCOS GOLD #7	AMC435578	AMC435574	\$155.00
MARCOS GOLD #9	AMC435580	AMC435574	\$155.00
PEACOCK GOLD #4	AMC435583	AMC435574	\$155.00
PEACOCK GOLD #5	AMC435584	AMC435574	\$155.00
GOLD BEND #5	AMC435960	AMC435956	\$155.00
GOLD PAN #1	AMC435961	AMC435956	\$155.00
GOLD PAN #2	AMC435962	AMC435956	\$155.00
REDROCK GOLD #1	AMC435963	AMC435956	\$155.00
PEGASUS #3	AMC437076	AMC437075	\$155.00
TREASURE WASH #2	AMC437078	AMC437075	\$155.00
MARIGOLD #5	AMC437098	AMC437096	\$155.00
MARIGOLD #6	AMC437099	AMC437096	\$155.00
MARIGOLD #7	AMC437100	AMC437096	\$155.00
PEGASUS #6	AMC437102	AMC437096	\$155.00
PEGASUS #7	AMC437103	AMC437096	\$155.00
TREASURE GOLD #2	AMC437105	AMC437096	\$155.00
COPPER GULCH #3	AMC437918	AMC437918	\$155.00
SECRET CANYON #1	AMC437923	AMC437918	\$155.00
SUPERSTITION GOLD #3	AMC437926	AMC437918	\$155.00
TREASURE GOLD #1	AMC438349	AMC438349	\$155.00
TREASURE GOLD #2	AMC438350	AMC438349	\$155.00

Run Date: 09/09/16

Run Time: 05:54 AM

**DEPARTMENT OF THE INTERIOR  
BUREAU OF LAND MANAGEMENT  
MINING CLAIMS**

**MC Maintenance Fees Paid Through the BLM Pay Portal**

**CBS Receipt: 3640028**

Printed For Lead File # AMC435956

Agency Tracking ID: 1472072170

Assessment Year: 2017

Number of BLM Serial Nr: 41

Paid On: 08/24/2016

Total Amount Paid: \$6,355.00

Claim Name	BLM Serial No	Lead File No	Amount Paid
TREASURE GOLD #3	AMC438351	AMC438349	\$155.00
TREASURE GOLD #4	AMC438352	AMC438349	\$155.00
KAREN	AMC438481	AMC438481	\$155.00
MINER'S GOLD	AMC438567	AMC438567	\$155.00
GOLD GEM #5	AMC438790	AMC438790	\$155.00

**United States Department of the Interior**  
**Bureau of Land Management**  
 BUSINESS & SUPPORT SVCS DIV  
 ONE N CENTRAL AVE SUITE 800  
 PHOENIX, AZ 85004 -4427  
 Phone: (602) 417-9200

Receipt

No: 3640028

<b>Transaction #:</b> 3743960	
<b>Date of Transaction:</b> 08/24/2016	
<b>CUSTOMER:</b>	
RANGER EXPLORATION LLC P.O. BOX 74353 PHOENIX, AZ 85087 US	

LINE #	QTY	DESCRIPTION	REMARKS	UNIT PRICE	TOTAL
1	1.00	LOCATABLE MINERALS / MINING CLAIMS- NOT NEW-UNADJUD, ONE AUTH NO. ONLY / MINING CLAIM MONEY RECEIVED CASES: AMC435578/\$6355.00		- n/a -	6355.00
<b>TOTAL:</b>					<b>\$6,355.00</b>

PAYMENT INFORMATION			
NOTE: Items will appear on credit card statement as "BLM O Mining Claim".			
1	AMOUNT:	6355.00	POSTMARKED: N/A
	TYPE:	CREDIT CARD	RECEIVED: 08/24/2016
	NAME:	RANGER EXPLORATION LLC P.O. BOX 74353 PHOENIX AZ 85087 US	
	CARD NO:	XXXXXXXXXXXX5165	AUTH CODE: 671922
	NAME ON CARD:	RANGER EXPLORATION LLC	
	EXPIRES:	04/2019	
	SIGNATURE:		

REMARKS

This receipt was generated by the automated BLM Collections and Billing System and is a paper representation of a portion of the official electronic record contained therein.



**DEPARTMENT OF THE INTERIOR  
BUREAU OF LAND MANAGEMENT  
MINING CLAIMS**

**MC Maintenance Fees Paid Through the BLM Pay Portal**

**CBS Receipt: 3643520**Printed For Lead File # **AMC435956**

Agency Tracking ID: 1472254846

Assessment Year: 2017

Number of BLM Serial Nr: 53

Paid On: 08/26/2016

Total Amount Paid: \$8,370.00

<b>Claim Name</b>	<b>BLM Serial No</b>	<b>Lead File No</b>	<b>Amount Paid</b>
SUNDANCE GOLD #13-A	AMC406398	AMC406377	\$155.00
GOLD BASIN #10	AMC413306	AMC413302	\$310.00
SIERRA GOLD #1	AMC429563	AMC429563	\$155.00
GOLDEN SCHIST #2	AMC430623	AMC430617	\$155.00
MARCOS GOLD #4	AMC433823	AMC433818	\$155.00
COPPER SPRING GOLD 2	AMC434012	AMC434011	\$155.00
COPPER SPRING GOLD 4	AMC434014	AMC434011	\$155.00
COPPER SPRING GOLD 6	AMC434016	AMC434011	\$155.00
MARCOS GOLD #3	AMC434539	AMC434537	\$155.00
MARCOS GOLD #6	AMC434541	AMC434537	\$155.00
REDROCK GOLD #2	AMC435964	AMC435956	\$155.00
INCA GOLD #1	AMC436641	AMC436641	\$155.00
INCA GOLD #2	AMC436642	AMC436641	\$155.00
BLUE WASH GOLD #1	AMC436643	AMC436641	\$155.00
BLUE WASH GOLD #2	AMC436644	AMC436641	\$155.00
BLUE WASH GOLD #3	AMC436645	AMC436641	\$155.00
MIDAS #1	AMC436646	AMC436641	\$155.00
MARCOS GOLD #11	AMC436769	AMC436769	\$155.00
TREASURE WASH #3	AMC437079	AMC437075	\$155.00
MARIGOLD #4	AMC437097	AMC437096	\$155.00
PEGASUS #4	AMC437101	AMC437096	\$155.00
GOLDEN SPUR #1	AMC437159	AMC437155	\$155.00
GOLDEN SPUR #4	AMC437161	AMC437155	\$155.00
KAREN #1	AMC437164	AMC437155	\$155.00
GALENA GEM #1	AMC437460	AMC437459	\$155.00
GALENA GEM #2	AMC437461	AMC437459	\$155.00
GALENA GEM #3	AMC437462	AMC437459	\$155.00
GALENA GEM #4	AMC437463	AMC437459	\$155.00
MIDWAY GOLD #1	AMC437919	AMC437918	\$155.00
MIDWAY GOLD #2	AMC437920	AMC437918	\$155.00
MIDWAY GOLD #3	AMC437921	AMC437918	\$155.00
MIDWAY GOLD #4	AMC437922	AMC437918	\$155.00
SUPERSTITION GOLD #1	AMC437924	AMC437918	\$155.00
SUPERSTITION GOLD #2	AMC437925	AMC437918	\$155.00
SUPERSTITION GOLD #4	AMC437927	AMC437918	\$155.00
SUPERSTITION GOLD #5	AMC437928	AMC437918	\$155.00

Run Date: 09/09/16

Run Time: 05:54 AM

**DEPARTMENT OF THE INTERIOR  
BUREAU OF LAND MANAGEMENT  
MINING CLAIMS**

**MC Maintenance Fees Paid Through the BLM Pay Portal**

**CBS Receipt: 3643520**

Printed For Lead File # AMC435956

Agency Tracking ID: 1472254846

Assessment Year: 2017

Number of BLM Serial Nr: 53

Paid On: 08/26/2016

Total Amount Paid: \$8,370.00

Claim Name	BLM Serial No	Lead File No	Amount Paid
SUPERSTITION GOLD #6	AMC437929	AMC437918	\$155.00
SUPERSTITION GOLD #7	AMC437930	AMC437918	\$155.00
SUPERSTITION GOLD #8	AMC437931	AMC437918	\$155.00
SUPERSTITION GOLD #9	AMC437932	AMC437918	\$155.00
T P #1	AMC438257	AMC438257	\$155.00
T P #2	AMC438258	AMC438257	\$155.00
T P #3	AMC438259	AMC438257	\$155.00
T P #4	AMC438260	AMC438257	\$155.00
T P #5	AMC438261	AMC438257	\$155.00
T P #6	AMC438262	AMC438257	\$155.00
T P #7	AMC438263	AMC438257	\$155.00
T P #8	AMC438264	AMC438257	\$155.00
BUMBLEBEE GOLD #1	AMC438337	AMC438337	\$155.00
BUMBLEBEE GOLD #2	AMC438338	AMC438337	\$155.00
BUMBLEBEE GOLD #5	AMC438341	AMC438337	\$155.00
GOLD GEM #6	AMC438791	AMC438790	\$155.00
GOLD GEM #7	AMC438792	AMC438790	\$155.00

**NO WARRANTY IS MADE BY BLM FOR USE OF THE DATA FOR PURPOSES NOT INTENDED BY BLM**

**United States Department of the Interior**  
**Bureau of Land Management**  
 BUSINESS & SUPPORT SVCS DIV  
 ONE N CENTRAL AVE SUITE 800  
 PHOENIX, AZ 85004 -4427  
 Phone: (602) 417-9200

Receipt

No: 3643520

<b>Transaction #:</b> 3747483	
<b>Date of Transaction:</b> 08/26/2016	
<b>CUSTOMER:</b>	
RANGER EXPLORATION LLC P.O. BOX 74353 PHOENIX, AZ 85087 US	

LINE #	QTY	DESCRIPTION	REMARKS	UNIT PRICE	TOTAL
1	1.00	LOCATABLE MINERALS / MINING CLAIMS- NOT NEW-UNADJUD, ONE AUTH NO. ONLY / MINING CLAIM MONEY RECEIVED <b>CASES: AMC437161/\$8370.00</b>		- n/a -	8370.00
<b>TOTAL:</b>					<b>\$8,370.00</b>

PAYMENT INFORMATION			
NOTE: Items will appear on credit card statement as "BLM O Mining Claim".			
1	AMOUNT:	8370.00	POSTMARKED: N/A
	TYPE:	CREDIT CARD	RECEIVED: 08/26/2016
	NAME:	RANGER EXPLORATION LLC P.O. BOX 74353 PHOENIX AZ 85087 US	
	CARD NO:	XXXXXXXXXXXX5165	AUTH CODE: 620707
	NAME ON CARD:	RANGER EXPLORATION LLC	
	EXPIRES:	04/2019	
	SIGNATURE:		

REMARKS

This receipt was generated by the automated BLM Collections and Billing System and is a paper representation of a portion of the official electronic record contained therein.

Run Date: 09/09/16

Run Time: 05:54 AM

**DEPARTMENT OF THE INTERIOR  
BUREAU OF LAND MANAGEMENT  
MINING CLAIMS**

**MC Maintenance Fees Paid Through the BLM Pay Portal**

**CBS Receipt: 3643459**

Printed For Lead File # AMC435956

Agency Tracking ID: 1472194344

Assessment Year: 2017

Number of BLM Serial Nr: 1

Paid On: 08/26/2016

Total Amount Paid: \$155.00

<b>Claim Name</b>	<b>BLM Serial No</b>	<b>Lead File No</b>	<b>Amount Paid</b>
GOLD BEND #2	AMC435957	AMC435956	\$155.00

**United States Department of the Interior  
Bureau of Land Management  
BUSINESS & SUPPORT SVCS DIV  
ONE N CENTRAL AVE SUITE 800  
PHOENIX, AZ 85004 -4427  
Phone: (602) 417-9200**

Receipt

No: 3643459

<b>Transaction #:</b> 3747422	
<b>Date of Transaction:</b> 08/26/2016	
CUSTOMER:	
EVANGELOS FRANGOS PO BOX 335 ADELAIDE,SOU 5007	

LINE #	QTY	DESCRIPTION	REMARKS	UNIT PRICE	TOTAL
1	1.00	LOCATABLE MINERALS / MINING CLAIMS- NOT NEW-UNADJUD,ONE AUTH NO. ONLY / MINING CLAIM MONEY RECEIVED CASES: AMC435957/\$155.00		- n/a -	155.00
<b>TOTAL:</b>					<b>\$155.00</b>

PAYMENT INFORMATION					
NOTE: Items will appear on credit card statement as "BLM O Mining Claim".					
1	AMOUNT:	155.00	POSTMARKED:	N/A	
	TYPE:	CREDIT CARD	RECEIVED:	08/26/2016	
	NAME:	EVANGELOS FRANGOS PO BOX 335 ADELAIDE SOU 5007			
	CARD NO:	XXXXXXXXXXXX2692	AUTH CODE:	751248	
	NAME ON CARD:	EVANGELOS FRANGOS			
	EXPIRES:	03/2020			
	SIGNATURE:				

REMARKS

This receipt was generated by the automated BLM Collections and Billing System and is a paper representation of a portion of the official electronic record contained therein.

435956

**MAINTENANCE FEE PAYMENT**

Claimant Name: Gary Bowen & Jeff Crawford  
Address: 1235 E Park av  
City: Des Moines State: IA Zip: 50320  
Telephone: (515) 681-0412  
E-mail address: \_\_\_\_\_  
Signature: [Signature]

BLM  
Date  
Stamp  
**RECEIVED**  
BLM AZ STATE OFFICE  
2016 AUG 16 P 1:26

Check here if this is a change of address.

PHOENIX, ARIZONA

LINE NO.	AMC NUMBER	CLAIM/SITE NAME	COUNTY RECORDER DATA (If available)	TWP	RNG	SEC
1	<u>AML 435958</u>	<u>Gold Gem # 2</u>	<u>2016-0018077</u>	<u>1 N</u>	<u>8 W</u>	<u>1</u>
2						
3						
4						
5						
6						
7						
8						
9						
10						

List additional claims on Form MCF114.

No. of Claims\*: 1 x \$155 = \$155.00  
Check No: C.C. Init. [Signature]  
Receipt No.: 3633057  
For BLM Use Only

**Bureau of Land Management**  
**Arizona State Office**  
[www.blm.gov/az/](http://www.blm.gov/az/)

\* \$155 per lode mining claim, mill site, or tunnel site; and \$155 for each 20 acres or portion thereof for each placer mining claim.

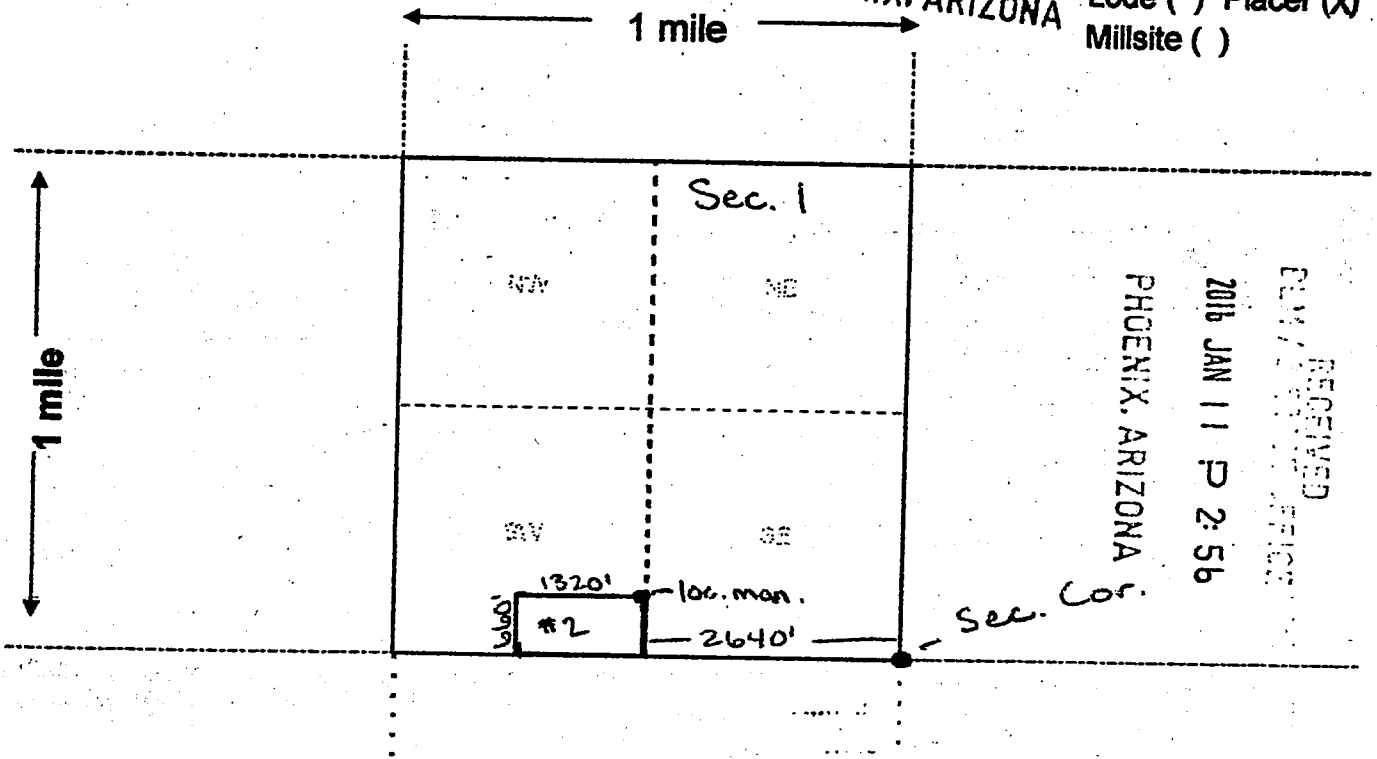
Form: MCF112  
Revised July 2014

RECEIVED  
BLM AZ STATE OFFICE

2016 AUG 16 P 1:26

**MINING CLAIM MAP**  
PHOENIX, ARIZONA

Lode ( ) Placer (X)  
Millsite ( )



RECEIVED  
BLM AZ STATE OFFICE  
2016 JAN 11 P 2:56  
PHOENIX, ARIZONA

Scale: 1" = 2000 feet



1. The above map depicts the Gold Gem #2 mining claim, which is located in Section (s) 1, Township 1 N, Range 8 W, Gila and Salt River Base and Meridian, Maricopa County, Arizona. Total claim acreage is 20.00
2. The type of corner and location monuments used are as follows: 2"x2"x4" Wooden posts with scribed metal tags
3. The bearings and distances in degrees and feet between claim corners and to a public land survey monument are as depicted on the map.
4. If the claim is a placer or millsite claim with exterior limits conforming to legal subdivisions of the public survey, provide a legal description of the claim \_\_\_\_\_

AHC435958

Form MCF100a  
Revised July 2014

This form is available from the Arizona Geology Survey and may be reproduced.

Gary Bowen  
1735 E Parkway  
DM FM 50320

RECEIVED  
BLM AZ STATE OFFICE

2016 AUG 16 P 1:26

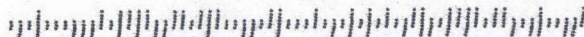
PHOENIX, ARIZONA

BLM Arizona office  
one north Central avenue  
Suite 800

Phoenix AZ 85004-4427



850044427 0041





**United States Department of the Interior**  
**Bureau of Land Management**  
 DIV OF LANDS, MINRLS & ENERGY  
 ONE N CENTRAL AVE  
 PHOENIX, AZ 85004 -4427  
 Phone: 602-417-9200

Receipt

No: 3633057


<b>Transaction #:</b> 3736874	
<b>Date of Transaction:</b> 08/17/2016	
<b>CUSTOMER:</b>	
GARY BOWEN 1735 E PARK AVE DES MOINES, IA 50320-1310 US	

LINE #	QTY	DESCRIPTION	REMARKS	UNIT PRICE	TOTAL
1	1.00	LOCATABLE MINERALS / MINING CLAIMS- NOT NEW-UNADJUD, ONE AUTH NO. ONLY / MINING CLAIM MONEY RECEIVED <b>CASES: AMC435958/\$155.00</b>	MAINT FEE 2017 - 1	- n/a -	155.00
<b>TOTAL:</b>					<b>\$155.00</b>

PAYMENT INFORMATION					
1	AMOUNT:	155.00	POSTMARKED:	08/13/2016	
	TYPE:	CHECK	RECEIVED:	08/16/2016	
	CHECK NO:	124865			
	NAME:	BOWEN, GARY 1735 E PARK AVE DES MOINES IA 50320-1310 US			

REMARKS

This receipt was generated by the automated BLM Collections and Billing System and is a paper representation of a portion of the official electronic record contained therein.


  
**ENTERED**  
 AUG 23 2016  
 BY: *[Signature]*

**NOTICE!!**

**These documents have been scanned!**

**Do not place un-scanned documents beneath this notice!**

**Do not remove this notice from this file!**

GPO Jacket No. 560-102  
Print Order 61540  
Rise Business Services, LLC  
Job=AZ15 5/6/2019



Box Number= AZ15020



Claim Begin-End: AMC435956-AMC435964

5 Miscellaneous



AZ15020-5

AMC435945-AMC436659

**United States Department of the Interior**  
**Bureau of Land Management**  
 DIV OF LANDS, MINRLS & ENERGY  
 ONE N CENTRAL AVE  
 PHOENIX, AZ 85004 -4427  
 Phone: 602-417-9200

Receipt

No: 3600952

<b>Transaction #:</b> 3704317	
<b>Date of Transaction:</b> 07/07/2016	
CUSTOMER:	
STEVE F KAROLYI PO BOX 74353 PHOENIX, AZ 85087-1006 US	

LINE #	QTY	DESCRIPTION	REMARKS	UNIT PRICE	TOTAL
1	3.00	LOCATABLE MINERALS / MINING CLAIMS-NEW, UNADJUD, ONE OR MORE AUTH NOS / NEW MINING CLAIM PROCESSING FEE CASES: AMC438790/\$20.00, AMC438791/\$20.00, AMC438792/\$20.00		- n/a -	60.00
2	3.00	LOCATABLE MINERALS / MINING CLAIMS-NEW, UNADJUD, ONE OR MORE AUTH NOS / NEW MINING CLAIMS LOCATION FEE CASES: AMC438790/\$37.00, AMC438791/\$37.00, AMC438792/\$37.00		- n/a -	111.00
3	3.00	LOCATABLE MINERALS / MINING CLAIMS-NEW, UNADJUD, ONE OR MORE AUTH NOS / NEW MINING CLAIMS MAINTENANCE FEE CASES: AMC438790/\$155.00, AMC438791/\$155.00, AMC438792/\$155.00		- n/a -	465.00
4	1.00	LOCATABLE MINERALS / MINING CLAIMS-NOT NEW-UNADJUD, ONE AUTH NO. ONLY / MINING CLAIM MONEY RECEIVED CASES: AMC435961/\$30.00	AMEND/3	- n/a -	30.00
<b>TOTAL:</b>					<b>\$666.00</b>

PAYMENT INFORMATION			
NOTE: Items will appear on credit card statement as "Bureau of Land Mgmt CO".			
1	AMOUNT:	666.00	POSTMARKED: N/A
	TYPE:	CREDIT CARD	RECEIVED: 07/07/2016
	NAME:	KAROLYI, STEVE F PO BOX 74353 PHOENIX AZ 85087-1006 US	

*\$10 to be refunded for overpayment*

*clarified claim type on location notice b/c notice was a code from land mgt website*

*Earned Amendments for \$20 on:*

*AMC 435961  
AMC 435962*

*RE 7.18.16 \**

CARD NO:	XXXXXXXXXXXX5005	AUTH CODE:	145260
NAME ON CARD:	STEVE KAROLYI		
EXPIRES:	01/2020		
SIGNATURE:			

REMARKS

This receipt was generated by the automated BLM Collections and Billing System and is a paper representation of a portion of the official electronic record contained therein.

**NOTICE!!**

**These documents have been scanned!**

**Do not place un-scanned documents beneath this notice!**

**Do not remove this notice from this file!**

GPO Jacket No. 560-102  
Print Order 61540  
Rise Business Services, LLC  
Job=AZ15 5/6/2019



Box Number= AZ15020



Claim Begin-End: AMC435956-AMC435964

6 Location Notices-Amendments and Supporting Documents



AZ15020-5

AMC435945-AMC436659

Steve Karolyi  
P.O. Box 74353  
Phoenix, AZ 85087

**LOCATION NOTICE FOR LODE MINING CLAIM**

Amendment BLM Serial # \_\_\_\_\_

NOTICE IS HEREBY GIVEN that the Gold Bend #4  
\_\_\_\_\_ lode mining claim has been located  
by Steve Karolyi whose current mailing  
address is P.O. Box 74353  
Phoenix, AZ 85087

RECEIVED  
BLM AT OFFICE  
2016 JAN 11 P 2:56  
PHOENIX, ARIZONA  
BLM  
Date  
Stamp

The general course of this claim is North / South and it is situated in Yavapai  
County, Arizona. This claim is 1500' feet in length and 600' feet in width.

20.66 Total Claim Acreage. This claim runs from the location monument on which this location notice  
is posted on the centerline of the claim approximately 100 feet in a South direction to the North  
end line and 300 feet in a West direction to the East end line. This claim is marked by six  
monuments, one at each corner and one at the center of each end line of the claim.

The location monument on which this notice is posted is situated within Section 33, Township 10  
N, Range 4 E, Gila Salt River Base and Meridian, Arizona and this claim encompasses portions  
of the following quarter section(s), section(s), Township(s) and Range(s) NW 1/4 & Sec. 33, T10 N,  
R4E and SW 1/4 of Sec. 33, T10 N, R4E  
Gila Salt River Base and Meridian, Arizona.

The locality of this claim with reference to some natural object or permanent monument and additional information  
(if any) concerning its locality are as follows: 1500' south of the NW Sec. Cor.  
of Sec. 33, T10 N, R4E

\_\_\_\_\_ The above information is shown on the attached map.

DATED AND POSTED on the ground this 6 day of November, 2015.

LOCATOR(s)  AGENT

Print Name(s) Steve Karolyi

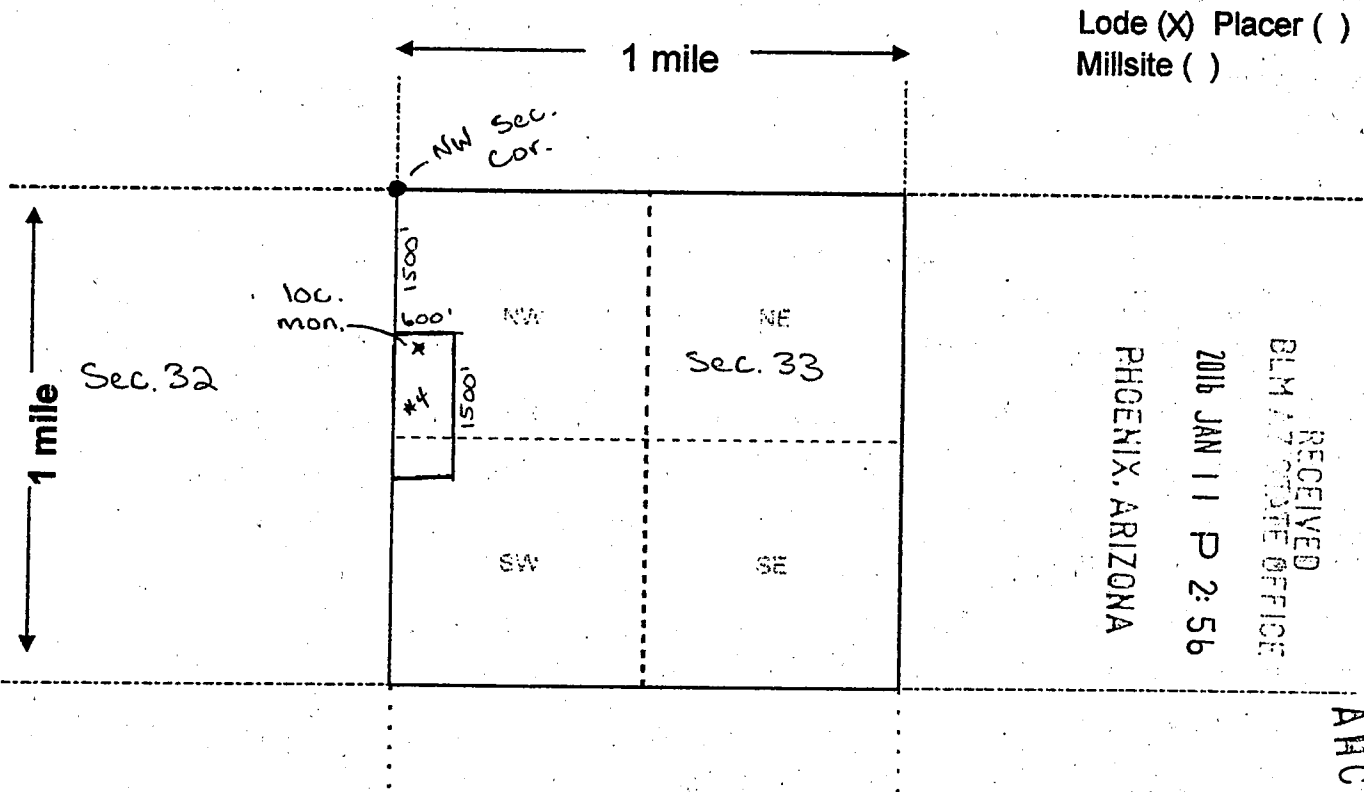
Signature(s) [Handwritten Signature]

Form MCF100  
Revised July 2014

This form is available from the Arizona Geological Survey and may be reproduced.

AMC435956

**MINING CLAIM MAP**



Lode (X) Placer ( )  
Millsite ( )

RECEIVED  
BLM AT SCOTTSDALE OFFICE  
2016 JAN 11 P 2:56  
PHOENIX, ARIZONA

ANCH 435956

Scale: 1" = 2000 feet



1. The above map depicts the Gold Bend #4 mining claim, which is located in Section (s) 33, Township 10 N, Range 4 E, Gila and Salt River Base and Meridian, Yavapai County, Arizona. Total claim acreage is 20.66

2. The type of corner and location monuments used are as follows: 2"x2"x4" Wooden posts with scribed metal tags

3. The bearings and distances in degrees and feet between claim corners and to a public land survey monument are as depicted on the map.

4. If the claim is a placer or millsite claim with exterior limits conforming to legal subdivisions of the public survey, provide a legal description of the claim \_\_\_\_\_

Form MCF100a  
Revised July 2014

Steve Karolyi  
P.O. Box 74353  
Phoenix, AZ 85087

**LOCATION NOTICE FOR LODE MINING CLAIM**

Amendment BLM Serial # \_\_\_\_\_

NOTICE IS HEREBY GIVEN that the Gold Bend #2  
\_\_\_\_\_ lode mining claim has been located  
by Steve Karolyi whose current mailing  
address is P.O. Box 74353  
Phoenix, AZ 85087

RECEIVED  
BLM ARIZONA OFFICE  
2015 JAN 11 P 2:56  
PHOENIX, ARIZONA

The general course of this claim is North-South and it is situated in Yavapai  
County, Arizona. This claim is 1500' feet in length and 600' feet in width.

20.66 Total Claim Acreage. This claim runs from the location monument on which this location notice  
is posted on the centerline of the claim approximately 100' feet in a S direction to the N  
end line and 300' feet in a E direction to the W end line. This claim is marked by six  
monuments, one at each corner and one at the center of each end line of the claim.

The location monument on which this notice is posted is situated within Section 33, Township 10  
N, Range 4 E, Gila Salt River Base and Meridian, Arizona and this claim encompasses portions  
of the following quarter section(s), section(s), Township(s) and Range(s) NW 1/4 of Sec. 33, T10N, R4E  
and a portion of SW 1/4 of Sec. 33, T10N, R4E

Gila Salt River Base and Meridian, Arizona.

The locality of this claim with reference to some natural object or permanent monument and additional information  
(if any) concerning its locality are as follows: 1500' South of Sec. Cor. of Sec.  
33 and 1800' East of the Sec. Cor. of Sec. 33,  
T10N, R4E The above information is shown on the attached map.

DATED AND POSTED on the ground this 6 day of November, 2015.

LOCATOR(s)  AGENT

Print Name(s) Steve Karolyi

Signature(s) [Handwritten Signature]

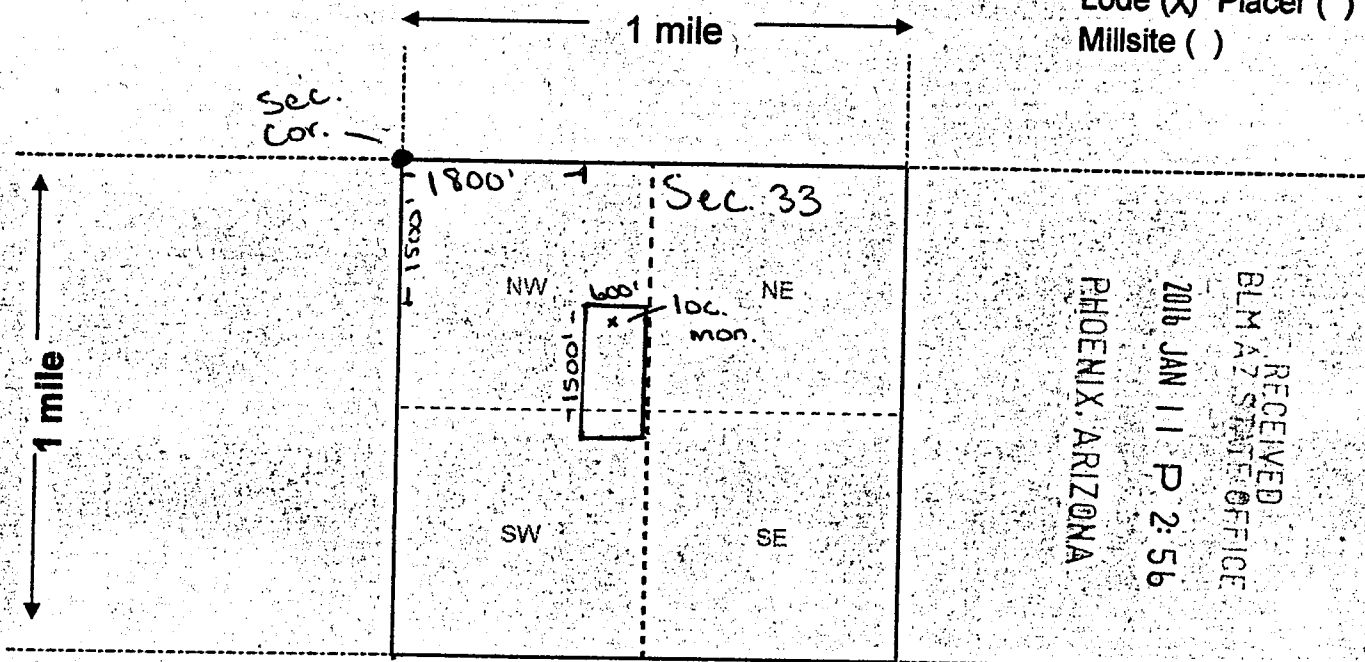
Form MCF100  
Revised July 2014

AMC 435957



**MINING CLAIM MAP**

Lode (X) Placer ( )  
Millsite ( )



RECEIVED  
BLM AZ STATE OFFICE  
2016 JAN 11 P 2:56  
PHOENIX ARIZONA

Scale: 1" = 2000 feet



1. The above map depicts the Gold Bend #2 mining claim, which is located in Section (s) 33, Township 10 N, Range 4 E, Gila and Salt River Base and Meridian, Yavapai County, Arizona. Total claim acreage is 20.66
2. The type of corner and location monuments used are as follows: 2"x2"x4" Wooden posts with scribed metal tags
3. The bearings and distances in degrees and feet between claim corners and to a public land survey monument are as depicted on the map.
4. If the claim is a placer or millsite claim with exterior limits conforming to legal subdivisions of the public survey, provide a legal description of the claim \_\_\_\_\_

ANCH435957

Form MCF100a  
Revised July 2014

Steve Karolyi  
P.O. Box 74353  
Phoenix, AZ 85087

**LOCATION NOTICE FOR PLACER MINING CLAIM**

Amendment BLM Serial # \_\_\_\_\_

NOTICE IS HEREBY GIVEN that the Gold Gem #2  
\_\_\_\_\_ placer mining claim has been located by  
Steve Karolyi whose current mailing  
address is P.O. Box 74353  
Phoenix, AZ 85087

RECEIVED  
BLM STATE OFFICE  
2015 JAN 11 P 2:56  
PHOENIX, ARIZONA  
BLM  
Date  
Stamp

The general course of this claim is East/West and it is situated in MARICOPA  
County, Arizona. This claim is 1320' feet in length and 660' feet in width.

20.00 Total Claim Acreage. This claim runs from the location monument on which this location notice is  
posted at the NE corner of the claim approximately 660' feet in a North direction to the  
South end line and 1320' feet in a West direction to the East end line. This claim is  
marked by four monuments, one at each corner of the claim.

The location monument on which this notice is posted is situated within Section 1, Township  
1 N, Range 8 W, Gila Salt River Base and Meridian, Arizona. This claim encompasses  
portions of the following legal subdivision(s) if located by legal subdivision or the following quarter section(s),  
section(s), Township(s) and Range(s) SW 1/4 of Section 1,  
T 1 N, R 8 W, Gila Salt River Base and Meridian, Arizona.

The locality of this claim with reference to some natural object or permanent monument and additional information  
(if any) concerning its locality are as follows: 2640' West of the Sec. Cor.  
of Sec. 1 and 660' North of the Sec. Cor. Sec. 1  
T 1 N, R 8 W The above information is shown on the attached map.

DATED AND POSTED on the ground this 5 day of November, 2015.

LOCATOR(s)  AGENT

Print Name(s) Steve Karolyi

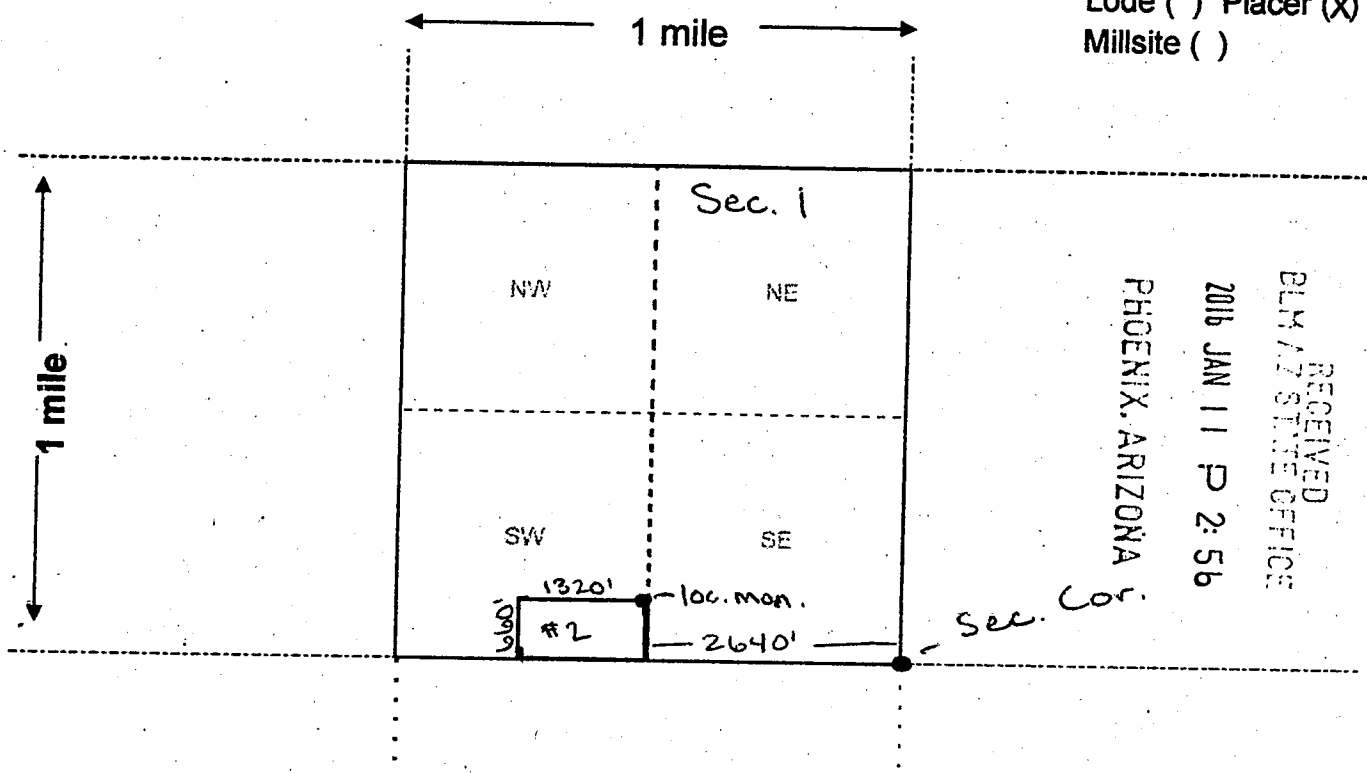
Signature(s) [Handwritten Signature]

Form MCF102  
Revised July 2014

AHC435958

**MINING CLAIM MAP**

Lode ( ) Placer (X)  
Millsite ( )



RECEIVED  
BLM / AZ STATE OFFICE  
2016 JAN 11 P 2:56  
PHOENIX, ARIZONA

Scale: 1" = 2000 feet



1. The above map depicts the Gold Gem #2 mining claim, which is located in Section (s) 1, Township 1 N, Range 8 W, Gila and Salt River Base and Meridian, Maricopa County, Arizona. Total claim acreage is 20.00

2. The type of corner and location monuments used are as follows: 2"x2"x4" Wooden posts with scribed metal tags

3. The bearings and distances in degrees and feet between claim corners and to a public land survey monument are as depicted on the map.

4. If the claim is a placer or millsite claim with exterior limits conforming to legal subdivisions of the public survey, provide a legal description of the claim \_\_\_\_\_

ANCL435958

Steve Karolyi  
P.O. Box 74353  
Phoenix, AZ 85087

**LOCATION NOTICE FOR PLACER MINING CLAIM**

Amendment BLM Serial # \_\_\_\_\_

NOTICE IS HEREBY GIVEN that the Gold Gem #4  
\_\_\_\_\_ placer mining claim has been located by  
Steve Karolyi whose current mailing  
address is P.O. Box 74353  
Phoenix, AZ 85087

RECEIVED  
BLM ASSISTANT OFFICE  
2016 JAN 11 P 2:55  
PHOENIX, ARIZONA  
BLM  
Date  
Stamp

The general course of this claim is East / West and it is situated in Maricopa  
County, Arizona. This claim is 1320' feet in length and 660' feet in width.

20.00 Total Claim Acreage. This claim runs from the location monument on which this location notice is  
posted at the NW corner of the claim approximately 660' feet in a North direction to the  
South end line and 1320' feet in a East direction to the West end line. This claim is  
marked by four monuments, one at each corner of the claim.

The location monument on which this notice is posted is situated within Section 1, Township  
1 N, Range 8 W, Gila Salt River Base and Meridian, Arizona. This claim encompasses  
portions of the following legal subdivision(s) if located by legal subdivision or the following quarter section(s),  
section(s), Township(s) and Range(s) SE 1/4 of Section 1, T 1 N,  
R 8 W, Gila Salt River Base and Meridian, Arizona.

The locality of this claim with reference to some natural object or permanent monument and additional information  
(if any) concerning its locality are as follows: 1320' West of the Sec. Cor.  
of Sec. 1 and 660' North of the Sec. Cor. of Sec. 1,  
T 1 N, R 8 W The above information is shown on the attached map.

DATED AND POSTED on the ground this 5 day of November, 2015.

LOCATOR(s)  AGENT

Print Name(s) Steve Karolyi

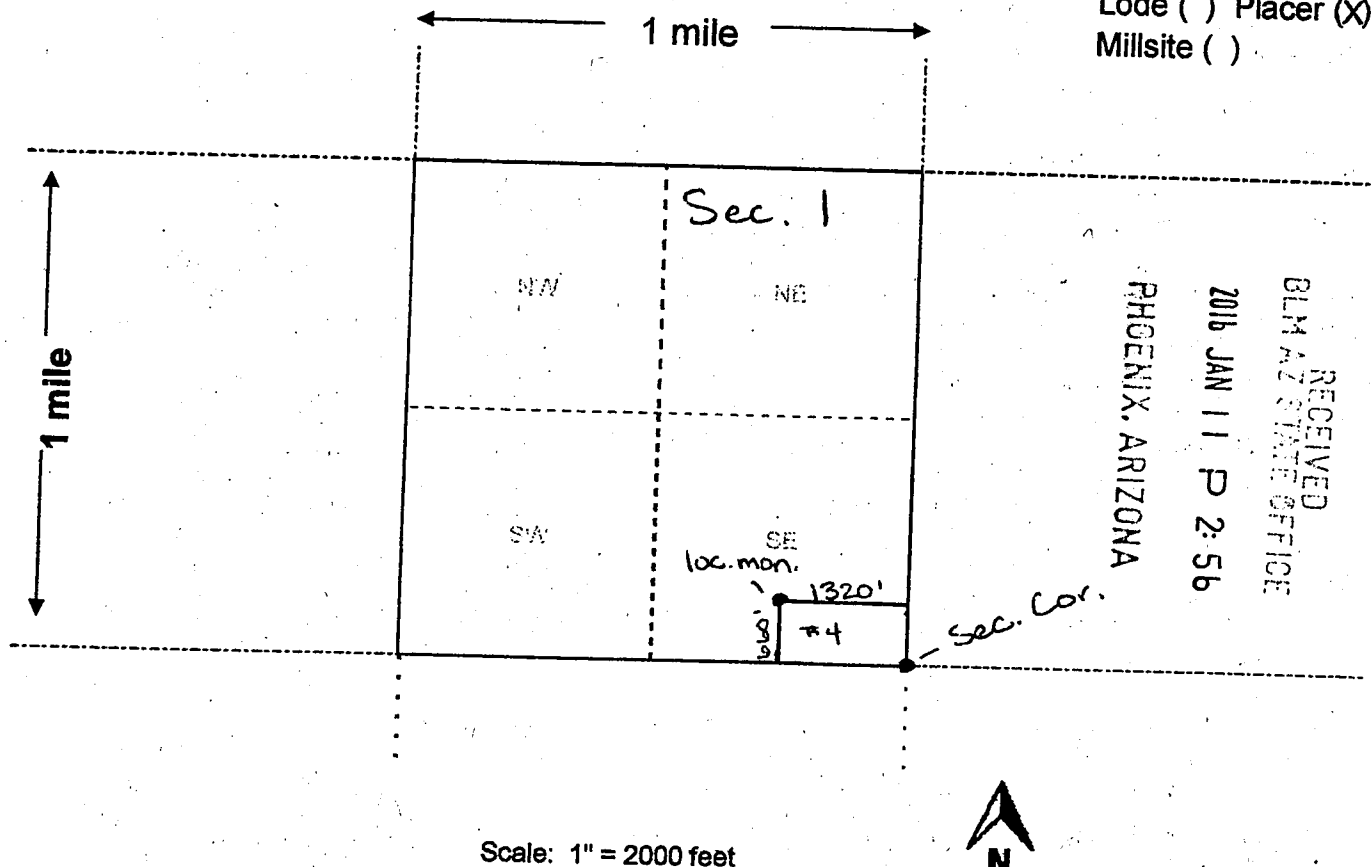
Signature(s) [Handwritten Signature]

Form MCF102  
Revised July 2014

AHC435959

**MINING CLAIM MAP**

Lode ( ) Placer (X)  
Millsite ( )



RECEIVED  
BLM AZ STATE OFFICE  
2016 JAN 11 P 2:56  
PHOENIX, ARIZONA

Scale: 1" = 2000 feet



AHC435959

- The above map depicts the Gold Gem #4 mining claim, which is located in Section (s) 1, Township 1 N, Range 8 W, Gila and Salt River Base and Meridian, Maricopa County, Arizona. Total claim acreage is 20.00
- The type of corner and location monuments used are as follows: 2"x2"x4" Wooden posts with scribed metal tags
- The bearings and distances in degrees and feet between claim corners and to a public land survey monument are as depicted on the map.
- If the claim is a placer or millsite claim with exterior limits conforming to legal subdivisions of the public survey, provide a legal description of the claim \_\_\_\_\_

Form MCF100a  
Revised July 2014

This form is available from the Arizona Geology Survey and may be reproduced.

Steve Karolyi  
P.O. Box 74353  
Phoenix, AZ 85087

**LOCATION NOTICE FOR LODE MINING CLAIM**

Amendment BLM Serial # \_\_\_\_\_

NOTICE IS HEREBY GIVEN that the Gold Bend #5  
\_\_\_\_\_ lode mining claim has been located  
by Steve Karolyi whose current mailing  
address is P.O. Box 74353  
Phoenix, AZ 85087

RECEIVED  
BLM AZ DISTRICT OFFICE  
2016 JAN 11 P 2:55  
PHOENIX, ARIZONA  
BLM  
Date  
Stamp

The general course of this claim is North/South and it is situated in Yavapai  
County, Arizona. This claim is 1500' feet in length and 600' feet in width.

20.66 Total Claim Acreage. This claim runs from the location monument on which this location notice  
is posted on the centerline of the claim approximately 100 feet in a South direction to the North  
end line and 300 feet in a West direction to the East end line. This claim is marked by six  
monuments, one at each corner and one at the center of each end line of the claim.

The location monument on which this notice is posted is situated within Section 32, Township 10  
N, Range 4 E, Gila Salt River Base and Meridian, Arizona and this claim encompasses portions  
of the following quarter section(s), section(s), Township(s) and Range(s) NE 1/4 of Sec. 32,  
T 10 N, R 4 E and SE 1/4 of Sec. 32, T 10, N, R 4 E  
Gila Salt River Base and Meridian, Arizona.

The locality of this claim with reference to some natural object or permanent monument and additional information  
(if any) concerning its locality are as follows: 1500' South of the NE Sec. Cor. of  
Sec. 32, T 10 N, R 4 E

\_\_\_\_\_ The above information is shown on the attached map.

DATED AND POSTED on the ground this 6 day of November, 2015.

LOCATOR(s)  AGENT

Print Name(s) Steve Karolyi

Signature(s) 

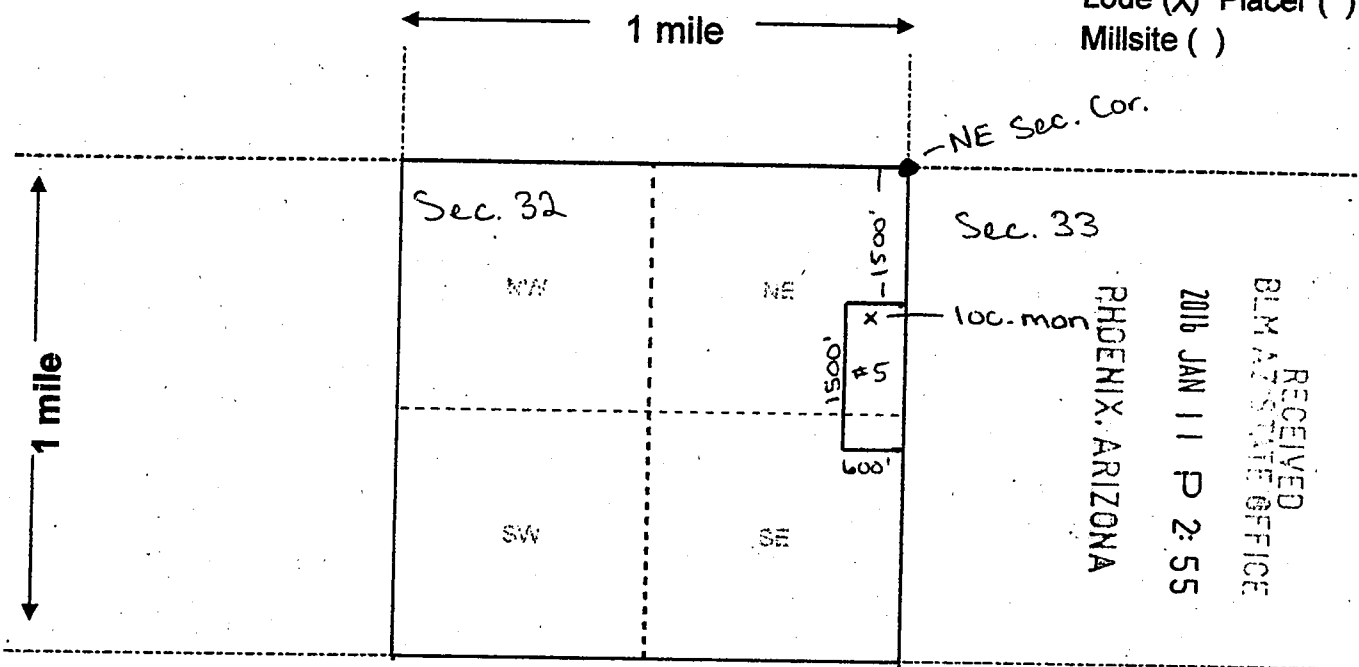
Form MCF100  
Revised July 2014

This form is available from the Arizona Geological Survey and may be reproduced.

AMC435960

**MINING CLAIM MAP**

Lode (X) Placer ( )  
Millsite ( )



RECEIVED  
BLM AT STATE OFFICE  
2016 JAN 11 P 2:55  
PHOENIX, ARIZONA

Scale: 1" = 2000 feet



1. The above map depicts the Gold Bend #5 mining claim, which is located in Section (s) 32, Township 10 N, Range 4 E, Gila and Salt River Base and Meridian, Yavapai County, Arizona. Total claim acreage is 20.66

2. The type of corner and location monuments used are as follows: 2"x2"x4" Wooden posts with scribed metal tags

3. The bearings and distances in degrees and feet between claim corners and to a public land survey monument are as depicted on the map.

4. If the claim is a placer or millsite claim with exterior limits conforming to legal subdivisions of the public survey, provide a legal description of the claim \_\_\_\_\_

AHC435960


Form MCF100a  
Revised July 2014

Steve Karolyi  
P.O. Box 74353  
Phoenix, AZ 85087

**LOCATION NOTICE FOR PLACER MINING CLAIM**

Amendment BLM Serial # AMC 435961

NOTICE IS HEREBY GIVEN that the Gold Pan #1  
\_\_\_\_\_ placer mining claim has been located by  
Steve Karolyi whose current mailing  
address is P.O. Box 74353  
Phoenix, AZ 85087



The general course of this claim is East - West and it is situated in Maricopa  
County, Arizona. This claim is 1320' feet in length and 660' feet in width.

20.00 Total Claim Acreage. This claim runs from the location monument on which this location notice is posted at the NW corner of the claim approximately 1320 feet in a West direction to the East end line and 660 feet in a North direction to the South end line. This claim is marked by four monuments, one at each corner of the claim.

The location monument on which this notice is posted is situated within Section 18, Township 4 N, Range 6 W, Gila Salt River Base and Meridian, Arizona. This claim encompasses portions of the following legal subdivision(s) if located by legal subdivision or the following quarter section(s), section(s), Township(s) and Range(s) S 1/2 of the SW 1/4 of the SW 1/4 of Sec 18, T4N, R6W, Gila Salt River Base and Meridian, Arizona.

The locality of this claim with reference to some natural object or permanent monument and additional information (if any) concerning its locality are as follows: On the SW Sec. Cor. of Sec. 18, T4N, R6W

\_\_\_\_\_ The above information is shown on the attached map.

DATED AND POSTED on the ground this 5<sup>th</sup> day of November, 2015.

LOCATOR(s)  AGENT

Print Name(s) Steve Karolyi

Signature(s) [Signature]



BY: RE

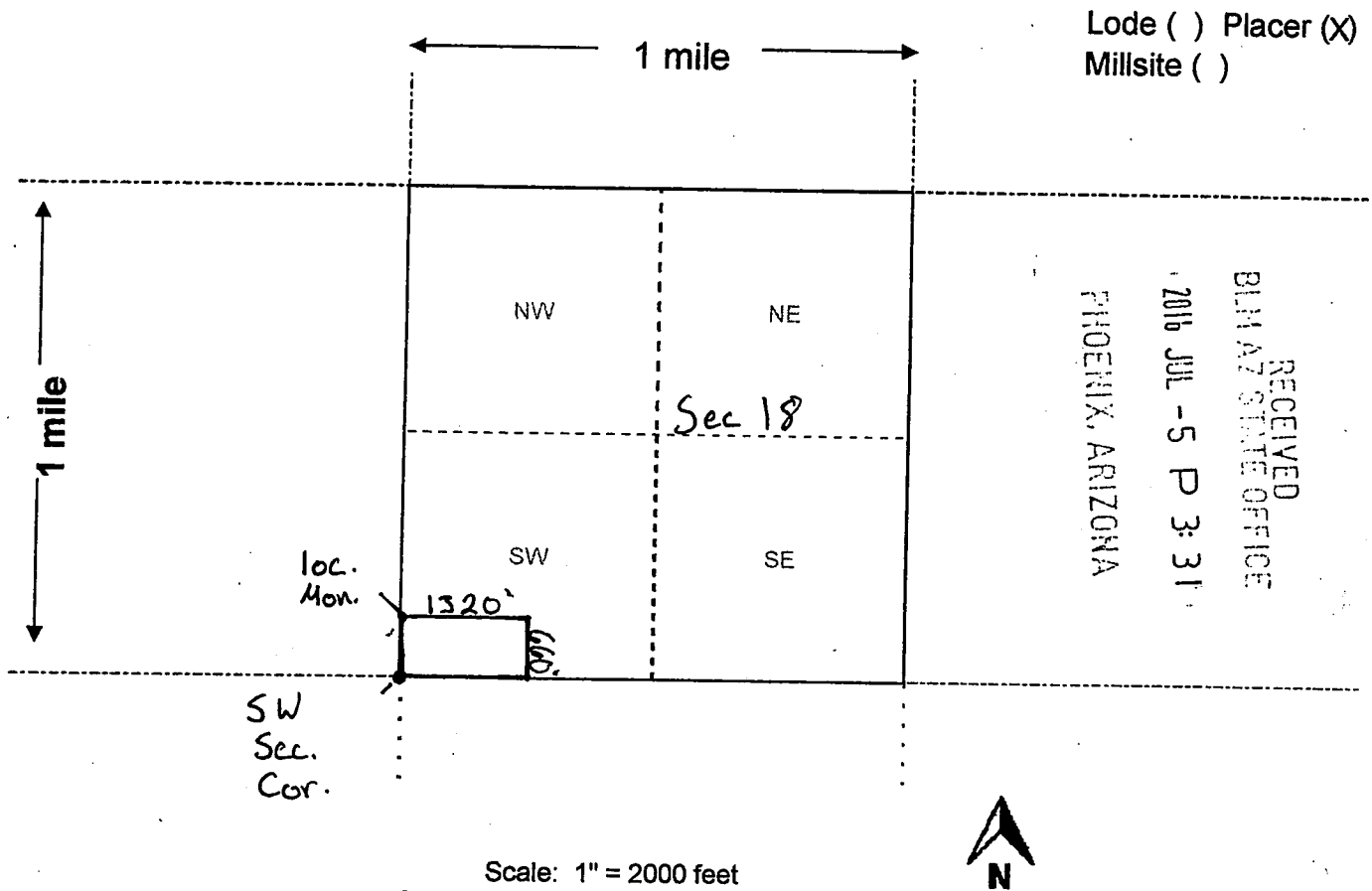
Form MCF102  
Revised July 2014

AMC 435961

*The Notice requested a "Corrected Copy" of the location notice b/c there was a difference between the map & location notice re: claim type. An amendment was still accepted.*



**MINING CLAIM MAP**



Scale: 1" = 2000 feet

1. The above map depicts the Crook Pan #1 mining claim, which is located in Section (s) 18, Township 4 N, Range 6 W, Gila and Salt River Base and Meridian, Maricopa County, Arizona. Total claim acreage is 20.00
2. The type of corner and location monuments used are as follows: 2"x2"x4" Wooden posts with scribed metal tags
3. The bearings and distances in degrees and feet between claim corners and to a public land survey monument are as depicted on the map.
4. If the claim is a placer or millsite claim with exterior limits conforming to legal subdivisions of the public survey, provide a legal description of the claim \_\_\_\_\_

**Form MCF100a**  
Revised July 2014

Steve Karolyi

P.O. Box 74353

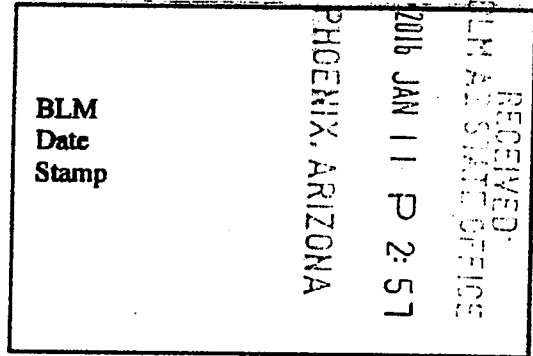
Phoenix, AZ 85087

LOCATION NOTICE FOR LODE MINING CLAIM

Amendment BLM Serial # \_\_\_\_\_

NOTICE IS HEREBY GIVEN that the GOLD PAN #1 lode mining claim has been located

by STEVE KAROLYI whose current mailing address is P.O. Box 74353 PHOENIX, AZ, 85087



The general course of this claim is EAST / WEST and it is situated in MARICOPA County, Arizona. This claim is 1320' feet in length and 660' feet in width.

20.00 Total Claim Acreage. This claim runs from the location monument on which this location notice is posted on the centerline of the claim approximately 330' feet in a NORTH direction to the SOUTH end line and 20' feet in a EAST direction to the WEST end line. This claim is marked by six monuments, one at each corner and one at the center of each end line of the claim.

The location monument on which this notice is posted is situated within Section 18, Township 4 N, Range 6 W, Gila Salt River Base and Meridian, Arizona and this claim encompasses portions of the following quarter section(s), section(s), Township(s) and Range(s) SW 1/4 OF SEC 18 T 4 N R 6 W

Gila Salt River Base and Meridian, Arizona.

The locality of this claim with reference to some natural object or permanent monument and additional information (if any) concerning its locality are as follows: 660' IN A NORTH DIRECTION TO THE SEC COR. SEC 18 AND 1320' EAST OF THE SEC COR OF THE SW 1/4 OF SEC 18 T 4 N R 6 W The above information is shown on the attached map.

DATED AND POSTED on the ground this 5 day of NOV, 2015.

LOCATOR(s)  AGENT

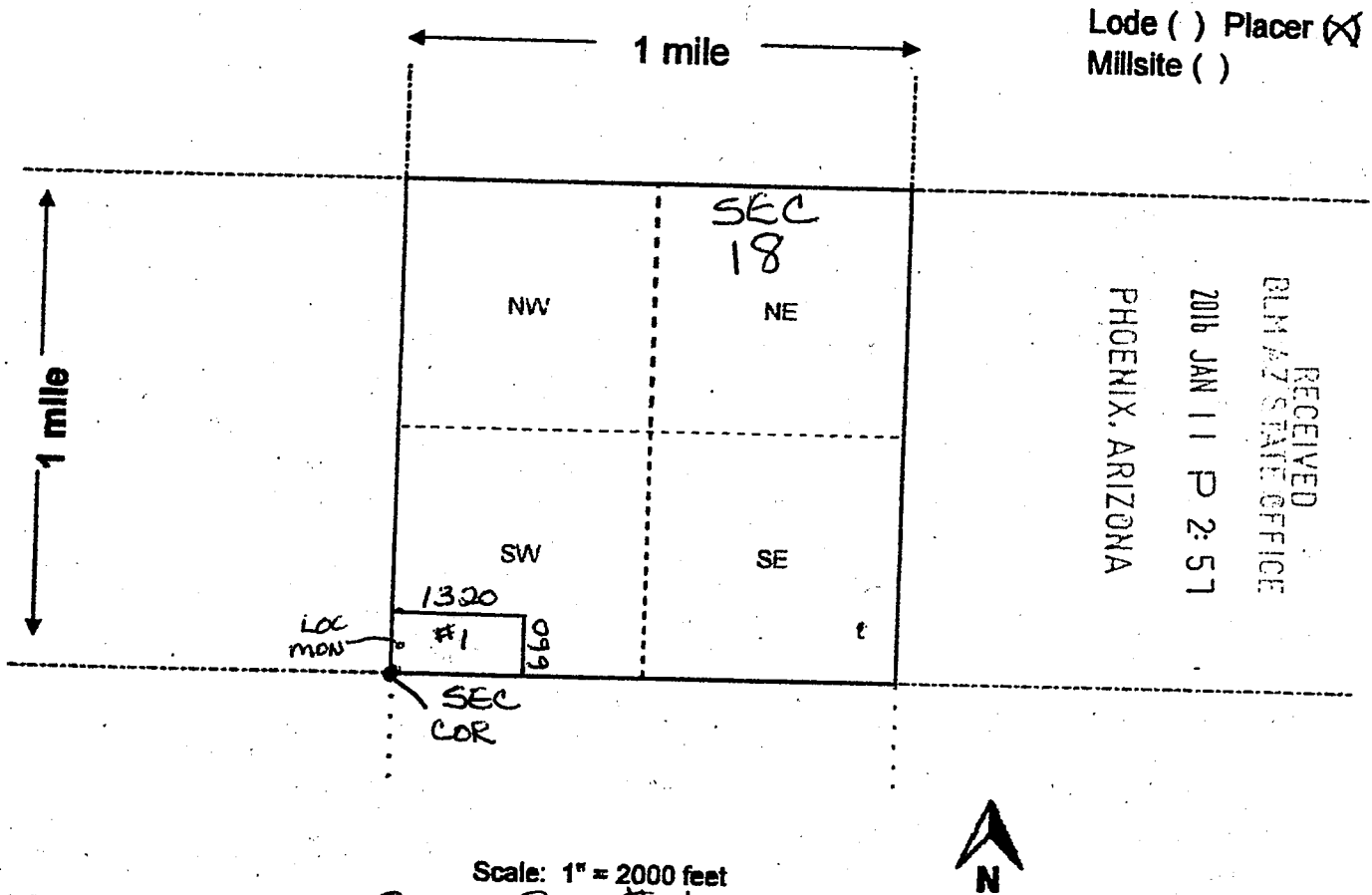
Print Name(s) STEVE KAROLYI

Signature(s) [Handwritten Signature]

Form MCF100 Revised July 2014

AN435961

**MINING CLAIM MAP**



Scale: 1" = 2000 feet



1. The above map depicts the GOLD PAW #1 mining claim, which is located in Section (s) 18, Township 4 N, Range 6 W, Gila and Salt River Base and Meridian, MARICOPA County, Arizona. Total claim acreage is 20.00

2. The type of corner and location monuments used are as follows: 2x2x4' WOOD POST WITH METAL SCRIBED TAGS

3. The bearings and distances in degrees and feet between claim corners and to a public land survey monument are as depicted on the map.

4. If the claim is a placer or millsite claim with exterior limits conforming to legal subdivisions of the public survey, provide a legal description of the claim \_\_\_\_\_

AHC4359611

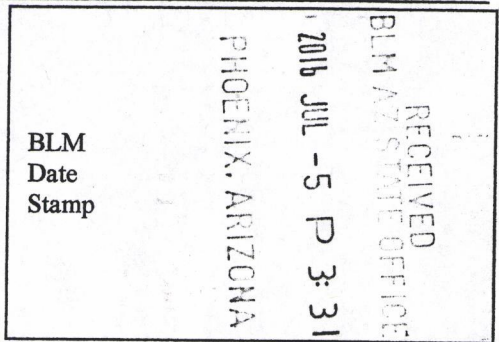
Form MCF100a  
Revised July 2014

Steve Karolyi  
P.O. Box 74353  
Phoenix, AZ 85087

**LOCATION NOTICE FOR PLACER MINING CLAIM**

Amendment BLM Serial # AMC 435962

NOTICE IS HEREBY GIVEN that the Gold Pan #2  
\_\_\_\_\_ placer mining claim has been located by  
Steve Karolyi whose current mailing  
address is P.O. Box 74353  
Phoenix, AZ 85087



The general course of this claim is East - West and it is situated in Maricopa  
County, Arizona. This claim is 1320' feet in length and 660' feet in width.

20.00 Total Claim Acreage. This claim runs from the location monument on which this location notice is  
posted at the NW corner of the claim approximately 1320 feet in a West direction to the  
East end line and 660 feet in a North direction to the South end line. This claim is  
marked by four monuments, one at each corner of the claim.

The location monument on which this notice is posted is situated within Section 18, Township  
4 N, Range 6 W, Gila Salt River Base and Meridian, Arizona. This claim encompasses  
portions of the following legal subdivision(s) if located by legal subdivision or the following quarter section(s),  
section(s), Township(s) and Range(s) N 1/2 of the SW 1/4 of the SW 1/4  
of Sec 18, T4N, R6W, Gila Salt River Base and Meridian, Arizona.

The locality of this claim with reference to some natural object or permanent monument and additional information  
(if any) concerning its locality are as follows: 660' North of the SW Sec Cor.  
of Sec 18, T4N, R6W

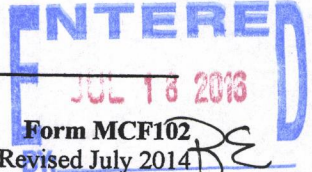
\_\_\_\_\_ The above information is shown on the attached map.

DATED AND POSTED on the ground this 5<sup>th</sup> day of November, 2015.

LOCATOR(s)  AGENT

Print Name(s) Steve Karolyi

Signature(s) [Signature]



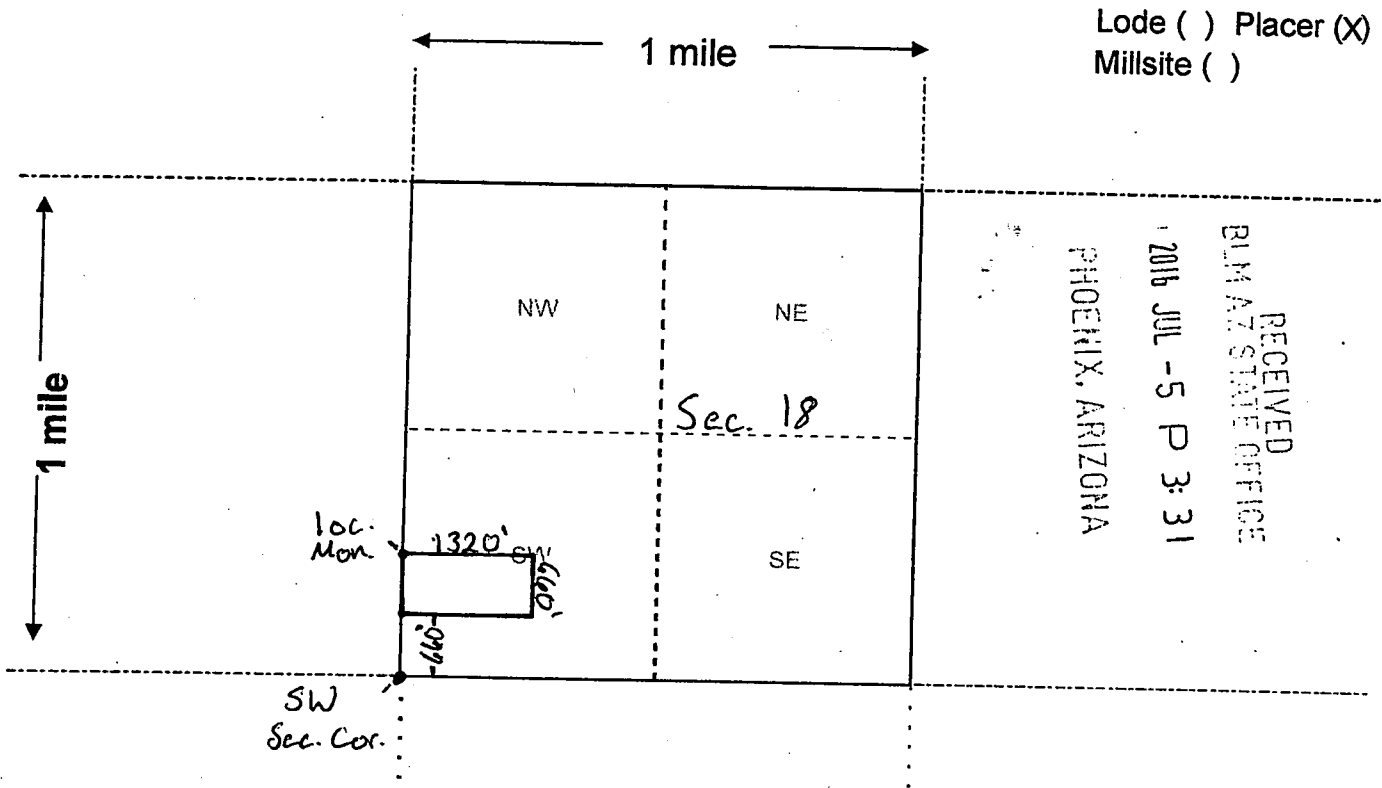
AMC 435962

The Notice requested a  
"Corrected Copy" of the  
location notice b/c there was  
a difference between the map  
& the location notice re: claim type.

This form is available from the Arizona Geological Survey and may be reproduced.

An amendment was  
still accepted. RE 7.18.16

**MINING CLAIM MAP**



Lode ( ) Placer (X)  
Millsite ( )

RECEIVED  
BLM AZ STATE OFFICE  
2016 JUL -5 P 3:31  
PHOENIX, ARIZONA

Scale: 1" = 2000 feet



1. The above map depicts the Gold Pan #2 mining claim, which is located in Section (s) 18, Township 4 N, Range 6 W, Gila and Salt River Base and Meridian, Maricopa County, Arizona. Total claim acreage is 20.00
2. The type of corner and location monuments used are as follows: 2"x2"x4" Wooden posts with scribed metal tags
3. The bearings and distances in degrees and feet between claim corners and to a public land survey monument are as depicted on the map.
4. If the claim is a placer or millsite claim with exterior limits conforming to legal subdivisions of the public survey, provide a legal description of the claim \_\_\_\_\_

Form MCF100a  
Revised July 2014

Steve Karolyi  
P.O. Box 74353  
Phoenix, AZ 85087

**LOCATION NOTICE FOR LODE MINING CLAIM**

Amendment BLM Serial # \_\_\_\_\_

NOTICE IS HEREBY GIVEN that the GOLD PAN # 2  
\_\_\_\_\_ lode mining claim has been located  
by STEVE KAROLYI whose current mailing  
address is P.O. Box 74353  
PHOENIX, AZ, 85087

RECEIVED  
BLM AREA OFFICE  
2016 JAN 11 P 2:56  
PHOENIX, ARIZONA  
BLM  
Date  
Stamp

The general course of this claim is EAST / WEST and it is situated in MARICOPA  
County, Arizona. This claim is 1320' feet in length and 660' feet in width.

20.00 Total Claim Acreage. This claim runs from the location monument on which this location notice  
is posted on the centerline of the claim approximately 330' feet in a NORTH direction to the SOUTH  
end line and 20' feet in a EAST direction to the WEST end line. This claim is marked by six  
monuments, one at each corner and one at the center of each end line of the claim.

The location monument on which this notice is posted is situated within Section 18, Township 4  
N, Range 6 W, Gila Salt River Base and Meridian, Arizona and this claim encompasses portions  
of the following quarter section(s), section(s), Township(s) and Range(s) SW 1/4 OF SEC 18  
T 4 N R 6 W

Gila Salt River Base and Meridian, Arizona.

The locality of this claim with reference to some natural object or permanent monument and additional information  
(if any) concerning its locality are as follows: 660' NORTH OF THE SW SEC COR OF SEC 18  
AND 1320' EAST OF THE SEC COR OF SEC 18 T 4 N R 6 W

The above information is shown on the attached map.

DATED AND POSTED on the ground this 5 day of NOV, 2015.

LOCATOR(s)  AGENT

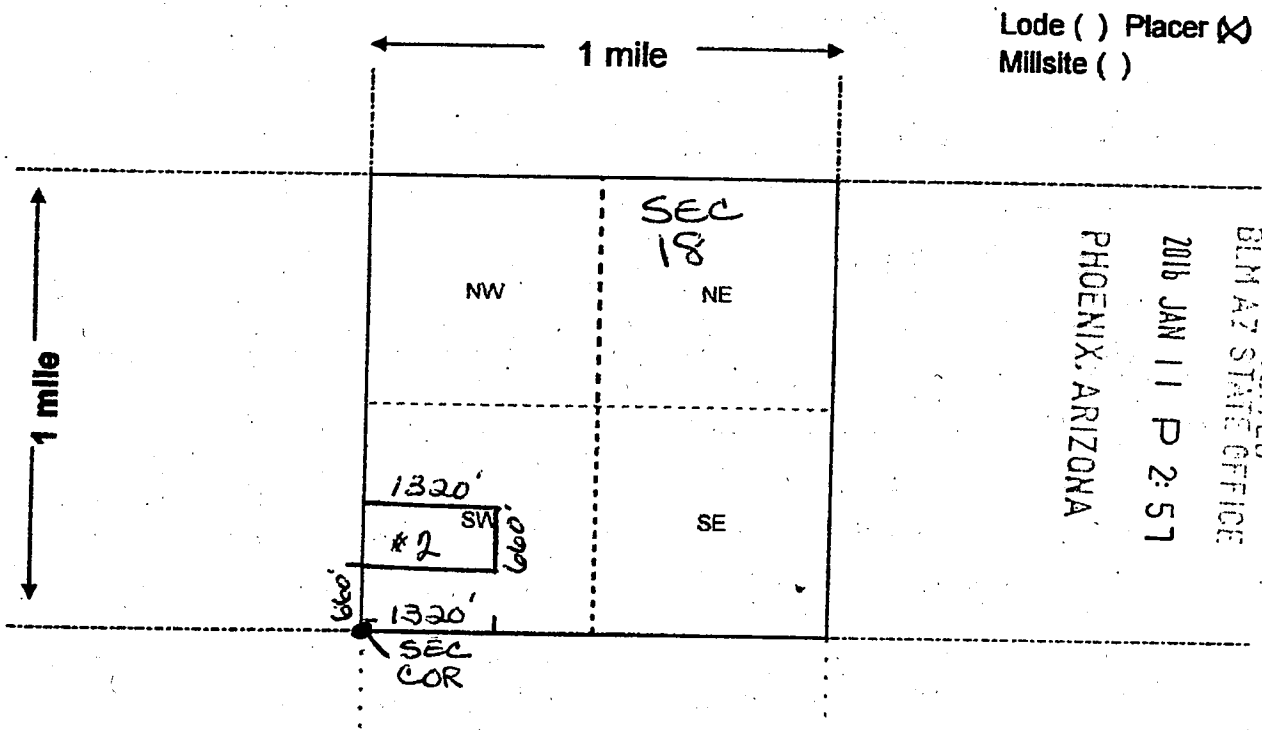
Print Name(s) STEVE KAROLYI

Signature(s) [Signature]

Form MCF100  
Revised July 2014

AHC435962

**MINING CLAIM MAP**



Scale: 1" = 2000 feet



1. The above map depicts the GOLD PAN # 2 mining claim, which is located in Section (s) 18, Township 4 N, Range 6 W, Gila and Salt River Base and Meridian, MARICOPA County, Arizona. Total claim acreage is 20.00

2. The type of corner and location monuments used are as follows: 2'X2'X4' WOOD POST WITH METAL TAGS

3. The bearings and distances in degrees and feet between claim corners and to a public land survey monument are as depicted on the map.

4. If the claim is a placer or millsite claim with exterior limits conforming to legal subdivisions of the public survey, provide a legal description of the claim \_\_\_\_\_

Form MCF100a  
Revised July 2014

This form is available from the Arizona Geology Survey and may be reproduced.

AMC4359621

Steve Karolyi  
P.O. Box 74353  
Phoenix, AZ 85087

**LOCATION NOTICE FOR LODE MINING CLAIM**

Amendment BLM Serial # \_\_\_\_\_

NOTICE IS HEREBY GIVEN that the REDROCK GOLD #1  
\_\_\_\_\_ lode mining claim has been located  
by STEVE KAROLYI whose current mailing  
address is P.O. Box 74353  
PHOENIX, AZ, 85087

RECEIVED  
BLM AT STATE OFFICE  
2016 JAN 11 P 2:57  
PHOENIX, ARIZONA  
BLM  
Date  
Stamp

The general course of this claim is NORTH/SOUTH and it is situated in MARICOPA  
County, Arizona. This claim is 1500 feet in length and 600' feet in width.

20.66 Total Claim Acreage. This claim runs from the location monument on which this location notice  
is posted on the centerline of the claim approximately 20 feet in a NORTH direction to the SOUTH  
end line and 300' feet in a WEST direction to the EAST end line. This claim is marked by six  
monuments, one at each corner and one at the center of each end line of the claim.

The location monument on which this notice is posted is situated within Section 19/30, Township 4  
N, Range 6 W, Gila Salt River Base and Meridian, Arizona and this claim encompasses portions  
of the following quarter section(s), section(s), Township(s) and Range(s) NW 1/4 OF SEC 30 AND THE  
SW 1/4 OF SEC 19 T 4 N R 6 W  
Gila Salt River Base and Meridian, Arizona.

The locality of this claim with reference to some natural object or permanent monument and additional information  
if any) concerning its locality are as follows: 600' EAST OF THE SEC COR OF SEC 30  
AND 1200' SOUTH OF THE SEC COR OF SEC 30 T 4 N R 6 W

The above information is shown on the attached map.

NOTED AND POSTED on the ground this 21 day of Nov, 2015.

LOCATOR(s)  AGENT

Print Name(s) STEVE KAROLYI

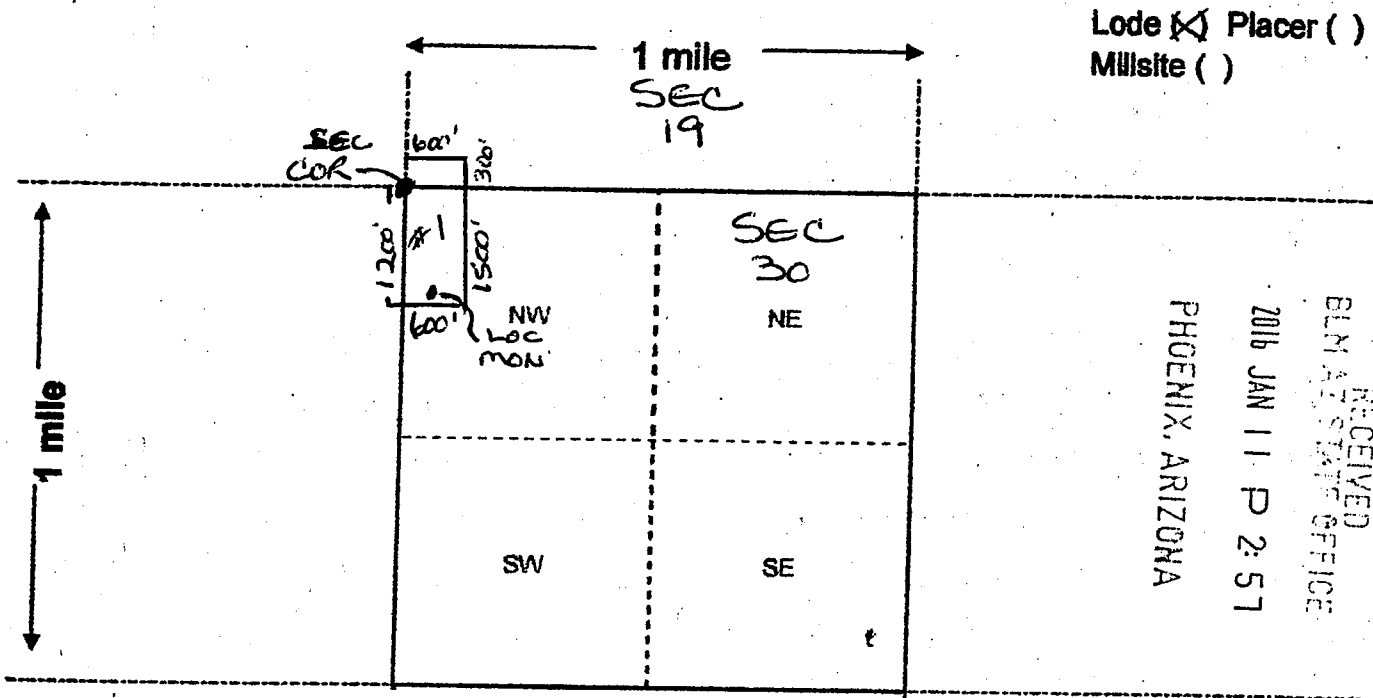
Signature(s) [Handwritten Signature]

Form MCF100  
Revised July 2014

AN0435963



**MINING CLAIM MAP**



Lode (X) Placer ( )  
Millsite ( )

RECEIVED  
BLM AT STATE OFFICE  
2016 JAN 11 P 2:51  
PHOENIX, ARIZONA

Scale: 1" = 2000 feet



1. The above map depicts the REDROCK GOLD #1 mining claim, which is located in Section (s) 19/30, Township 4 N, Range 6 W, Gila and Salt River Base and Meridian, MARICOPA County, Arizona. Total claim acreage is 20.66

2. The type of corner and location monuments used are as follows: 2'x2'x4' WOOD POST WITH METAL SCRIBED TAGS

3. The bearings and distances in degrees and feet between claim corners and to a public land survey monument are as depicted on the map.

4. If the claim is a placer or millsite claim with exterior limits conforming to legal subdivisions of the public survey, provide a legal description of the claim \_\_\_\_\_

ANHC435963

Form MCF100a  
Revised July 2014

Steve Karolyi  
P.O. Box 74353  
Phoenix, AZ 85087

**LOCATION NOTICE FOR LODE MINING CLAIM**

Amendment BLM Serial # \_\_\_\_\_

NOTICE IS HEREBY GIVEN that the REDROCK GOLD #2  
\_\_\_\_\_ lode mining claim has been located

by STEVE KAROLYI whose current mailing  
address is P.O. Box 74353  
PHOENIX, AZ 85087

BLM  
Date  
Stamp  
2016 JAN 11 P 2:57  
PHOENIX, ARIZONA  
BLM AZ STATE OFFICE

The general course of this claim is NORTH / SOUTH and it is situated in MARICOPA  
County, Arizona. This claim is 1500' feet in length and 600' feet in width.

20.66 Total Claim Acreage. This claim runs from the location monument on which this location notice  
is posted on the centerline of the claim approximately 20 feet in a NORTH direction to the SOUTH  
end line and 300' feet in a WEST direction to the EAST end line. This claim is marked by six  
monuments, one at each corner and one at the center of each end line of the claim.

The location monument on which this notice is posted is situated within Section 19/30, Township 4  
N, Range 6 W, Gila Salt River Base and Meridian, Arizona and this claim encompasses portions  
of the following quarter section(s), section(s), Township(s) and Range(s) NW 1/4 OF SEC 30 AND THE  
SW 1/4 OF SEC 19 T 4 N R 6 W

Gila Salt River Base and Meridian, Arizona.

The locality of this claim with reference to some natural object or permanent monument and additional information  
if any) concerning its locality are as follows: 600' EAST OF THE NW SEC COR OF SEC 30  
AND 1200' SOUTH OF THE SEC COR OF SEC 30 T 4 N R 6 W

\_\_\_\_\_ The above information is shown on the attached map.

NOTED AND POSTED on the ground this 21 day of NOV, 2015.

LOCATOR(s)  AGENT

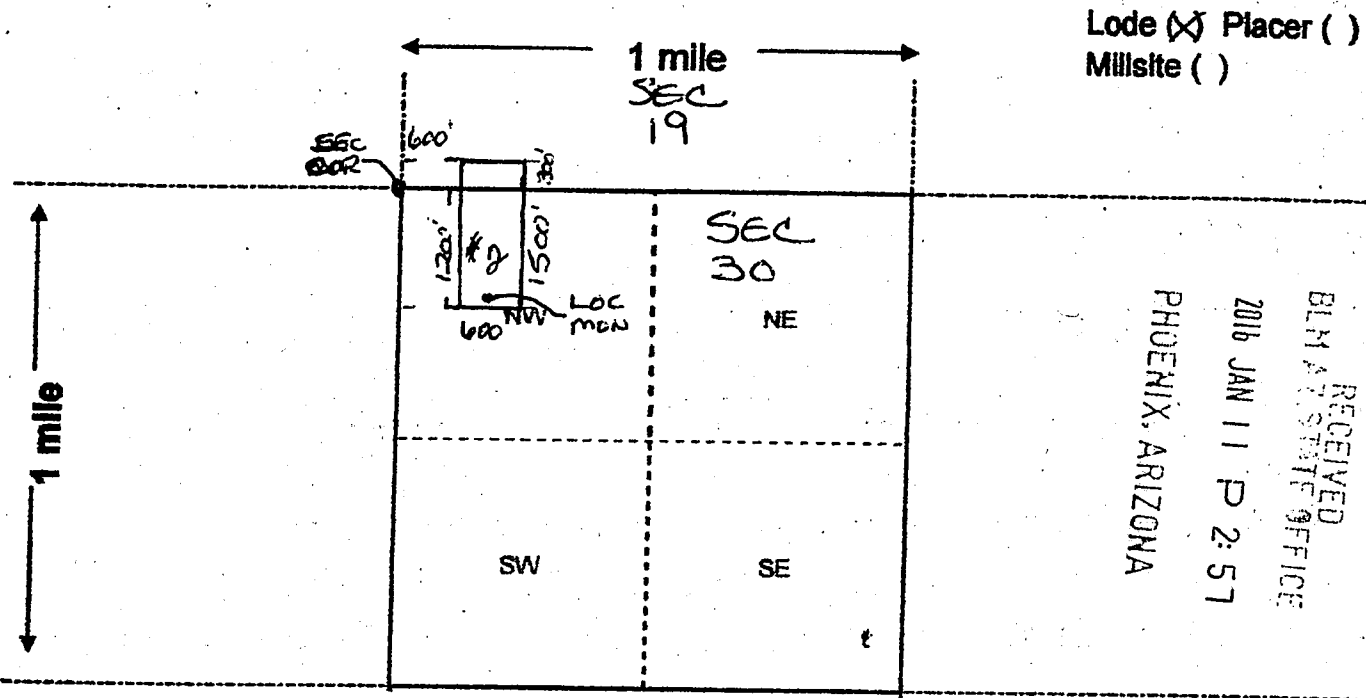
Print Name(s) STEVE KAROLYI

Signature(s) [Handwritten Signature]

Form MCP100  
Revised July 2014

ANCH 359641

**MINING CLAIM MAP**



Lode (X) Placer ( )  
Millsite ( )

RECEIVED  
BLM ARIZONA STATE OFFICE  
2016 JAN 11 P 2:57  
PHOENIX, ARIZONA

Scale: 1" = 2000 feet



1. The above map depicts the RED ROCK GOLD #2 mining claim, which is located in Section (s) 19/30, Township 4 N, Range 6 W, Gila and Salt River Base and Meridian, MARICOPA County, Arizona. Total claim acreage is 20.66

2. The type of corner and location monuments used are as follows: 2x2'x4' WOOD POST WITH METAL SCRIBED TAGS

3. The bearings and distances in degrees and feet between claim corners and to a public land survey monument are as depicted on the map.

4. If the claim is a placer or millsite claim with exterior limits conforming to legal subdivisions of the public survey, provide a legal description of the claim \_\_\_\_\_

Form MCF100a  
Revised July 2014

This form is available from the Arizona Geology Survey and may be reproduced.

AHC435964

DEPARTMENT OF INTERIOR  
BUREAU OF LAND MANAGEMENT

Input Parameters for Geographic Report with Land

System Id = CR

Admin State = AZ

Geo State =

Casetype Begins With

Case Disp Txt = AUTHORIZED, CANCELLED, EXPIRED, PENDING, REJECTED, RELINQUISHED, WITHDRAWN

Mer Twp Rng =

Section =

Mtrs = 14 0010N 0080W 001, 14 0010N 0080W 999

Commodity =

Commodity Txt =

Pending Org =

Pend Org Decode =

Total Rows Returned: 1

RUN TIME: 02:39 PM

Adm State: AZ

UNITED STATES DEPARTMENT OF INTERIOR  
BUREAU OF LAND MANAGEMENT  
GEOGRAPHIC REPORT WITH LAND  
Sorted by Serial Number

RUN DATE: 01/15/2016  
Page 1 of 1

Serial Number: AZAR 0031315A  
Total Case Acres: 8.512

<u>Casetype</u>	<u>Case Disp</u>	<u>14</u>	<u>0010N</u>	<u>0080W</u>	<u>Sect</u>	<u>Sur Typ</u>	<u>Sur Num</u>	<u>Suff</u>	<u>Subdivision</u>	<u>Act Pend</u>
286203	AUTHORIZED				001	PROT			N2N2;	

DEPARTMENT OF INTERIOR  
BUREAU OF LAND MANAGEMENT

Input Parameters for Geographic Report with Land

System Id = CR

Admin State = AZ

Geo State =

Casetype Begins With

Case Disp Txt = AUTHORIZED, CANCELLED, EXPIRED, PENDING, REJECTED, RELINQUISHED, WITHDRAWN

Mer Twp Rng =

Section =

Mtrs = 14 0040N 0060W 018, 14 0040N 0060W 019, 14 0040N 0060W 030, 14 0040N 0060W 999

Commodity =

Commodity Txt =

Pending Org =

Pend Org Decode =

Total Rows Returned: 1

RUN TIME: 02:40 PM

Adm State: AZ

UNITED STATES DEPARTMENT OF INTERIOR  
BUREAU OF LAND MANAGEMENT  
GEOGRAPHIC REPORT WITH LAND  
Sorted by Serial Number

RUN DATE: 01/15/2016  
Page 1 of 1

Serial Number: AZA 031822

Total Case Acres: 0.001

<u>Casetype</u>	<u>Case Disp</u>				<u>Sect</u>	<u>Sur Typ</u>	<u>Sur Num</u>	<u>Suff</u>	<u>Subdivision</u>	<u>Act Pend</u>
289001	AUTHORIZED	14	0040N	0060W	030	ALIQ			SESW;	

DEPARTMENT OF INTERIOR  
BUREAU OF LAND MANAGEMENT

Input Parameters for Geographic Report with Land

System Id = CR

Admin State = AZ

Geo State =

Casetype Begins With

Case Disp Txt = AUTHORIZED, CANCELLED, EXPIRED, PENDING, REJECTED, RELINQUISHED, WITHDRAWN

Mer Twp Rng =

Section =

Mtrs = 14 0100N 0040E 032, 14 0100N 0040E 033, 14 0100N 0040E 999

Commodity =

Commodity Txt =

Pending Org =

Pend Org Decode =

Total Rows Returned: 0





$$\begin{array}{r} 165 \\ 32 \overline{) 5280} \\ \underline{32} \phantom{0} \\ 208 \phantom{0} \\ \underline{192} \phantom{0} \\ 16 \phantom{0} \\ \underline{16} \\ 0 \end{array}$$





# MINING CLAIM STATUS REPORT

Data Entered: 15 JAN 16

MTP Checked By: \_\_\_\_\_

GEO Checked By: \_\_\_\_\_

LEAD SERIAL NUMBER: AMC 435954 thru AMC 435964

### NUMBER OF CLAIMS & TYPE:

95 LODE  
4 PLACER  
 \_\_\_\_\_ ASSOCIATION PLACER  
 \_\_\_\_\_ MILL SITE  
 \_\_\_\_\_ TUNNEL SITE

### CHARGES:

Location Fee @ \$37 = \$ 333  
 Processing Fee @ \$20 = \$ 180  
 Maintenance Fee @ \$155 = \$ 1,395  
 Add'l Maint Fee for Assoc Placer = \$ \_\_\_\_\_  
**SUBTOTAL** \$ \_\_\_\_\_  
 Other Fees \$ \_\_\_\_\_  
 Other Fees \$ \_\_\_\_\_  
**TOTAL** \$ 1,908

TOTAL ACREAGE: \_\_\_\_\_ Per Claim  
(Placer Only)

NUMBER OF LOCATORS: \_\_\_\_\_

DOCUMENTS RECEIVED VIA: Over-the-Counter [ ] Mail [  ] TIMELY FILED: Yes [  ] No [ ]

LEGAL DESCRIPTION: T 10N R 4E SEC 32, 33  
 T 1N R 8W SEC \_\_\_\_\_  
 T 4N R 6W SEC 18, 19, 30  
 T \_\_\_\_\_ R \_\_\_\_\_ SEC \_\_\_\_\_  
 T \_\_\_\_\_ R \_\_\_\_\_ SEC \_\_\_\_\_

BLM [ ] FOREST SERVICE [ ] \_\_\_\_\_ SUBJ TO PL 359: Yes [ ] No [ ]  
WILDERNESS AREA [ ] \_\_\_\_\_

SPLIT ESTATE: N/A [ ] SX [ ] PX [ ] OTHER [ ] \_\_\_\_\_  
SRHA [ ] Was proper Notice filed if located on SHRA Land? Yes [ ] No [ ]

### RECONVEYED MINERALS ON BLM LAND REQUIRE OPENING ORDER FROM 1944 TO 1993:

Open to Entry On \_\_\_\_\_ N/A [ ]

COMMENTS/STATUS: VOID [ ] PARTIALLY VOID [ ] PVT MINERALS [ ] WITHDRAWN LANDS [ ]  
OTHER [ ] \_\_\_\_\_

Notice will be sent for Correction - AMC 435961-962 Lode claim fore w/ placer dimensions & placer picked on back

All claims were adjudicated per maps. The lodes were not properly tied-in to a named claim corner - but the maps were used b/c the lodes were N-S & maps were clear.

Claimant acknowledges that portions of the following claim(s) site(s) may be void or voidable.

The placers were not described to full aliquot part description - however the positions of claims were clearly from the map & the tie-ins

Printed Name of Claimant \_\_\_\_\_ Signature of Claimant \_\_\_\_\_

\*\*\*\*\*FINAL ADJUDICATION\*\*\*\*\*

DATE 5-5-16 INITIALS RE

AMC 435956

